

NOTICE!!

These documents have been scanned!

Do not place un-scanned documents beneath this notice!

Do not remove this notice from this file!

GPO Jacket No. 560-102
Print Order 61540
Rise Business Services, LLC
Job=AZ15 5/20/2019



Box Number= AZ15073



Claim Begin-End: AMC448097-AMC448145

1 Initial Receipt



AZ15073-3

AMC446336-AMC453881

United States Department of the Interior
Bureau of Land Management
 DIV OF LANDS, MINRLS & ENERGY
 ONE N CENTRAL AVE
 PHOENIX, AZ 85004 -4427
 Phone: 602-417-9200

Receipt

No:

4042704

Transaction #: 4154012**Date of Transaction:** 12/15/2017

CUSTOMER:

KENNECOTT EXPLORATION COMPANY
 4700 W DAYBREAK PKWY
 SOUTH JORDAN, UT 84009-5120 US

ENTERED
 DEC 27 2017
 BY: *Rifun*

LINE #	QTY	DESCRIPTION	REMARKS	UNIT PRICE	TOTAL
1	49.00	LOCATABLE MINERALS / MINING CLAIMS- NEW, UNADJUD, ONE OR MORE AUTH NOS / NEW MINING CLAIM PROCESSING FEE CASES: AMC448097/\$20.00, AMC448098/\$20.00, AMC448099/\$20.00, AMC448100/\$20.00, AMC448101/\$20.00, AMC448102/\$20.00, AMC448103/\$20.00, AMC448104/\$20.00, AMC448105/\$20.00, AMC448106/\$20.00, AMC448107/\$20.00, AMC448108/\$20.00, AMC448109/\$20.00, AMC448110/\$20.00, AMC448111/\$20.00, AMC448112/\$20.00, AMC448113/\$20.00, AMC448114/\$20.00, AMC448115/\$20.00, AMC448116/\$20.00, AMC448117/\$20.00, AMC448118/\$20.00, AMC448119/\$20.00, AMC448120/\$20.00, AMC448121/\$20.00, AMC448122/\$20.00, AMC448123/\$20.00, AMC448124/\$20.00, AMC448125/\$20.00, AMC448126/\$20.00, AMC448127/\$20.00, AMC448128/\$20.00, AMC448129/\$20.00, AMC448130/\$20.00, AMC448131/\$20.00, AMC448132/\$20.00, AMC448133/\$20.00, AMC448134/\$20.00, AMC448135/\$20.00, AMC448136/\$20.00, AMC448137/\$20.00, AMC448138/\$20.00, AMC448139/\$20.00, AMC448140/\$20.00, AMC448141/\$20.00, AMC448142/\$20.00, AMC448143/\$20.00, AMC448144/\$20.00, AMC448145/\$20.00		- n/a -	980.00
		LOCATABLE MINERALS / MINING CLAIMS- NEW, UNADJUD, ONE OR MORE AUTH NOS / NEW MINING CLAIMS LOCATION FEE			

2	49.00	CASES: AMC448097/\$37.00, AMC448098/\$37.00, AMC448099/\$37.00, AMC448100/\$37.00, AMC448101/\$37.00, AMC448102/\$37.00, AMC448103/\$37.00, AMC448104/\$37.00, AMC448105/\$37.00, AMC448106/\$37.00, AMC448107/\$37.00, AMC448108/\$37.00, AMC448109/\$37.00, AMC448110/\$37.00, AMC448111/\$37.00, AMC448112/\$37.00, AMC448113/\$37.00, AMC448114/\$37.00, AMC448115/\$37.00, AMC448116/\$37.00, AMC448117/\$37.00, AMC448118/\$37.00, AMC448119/\$37.00, AMC448120/\$37.00, AMC448121/\$37.00, AMC448122/\$37.00, AMC448123/\$37.00, AMC448124/\$37.00, AMC448125/\$37.00, AMC448126/\$37.00, AMC448127/\$37.00, AMC448128/\$37.00, AMC448129/\$37.00, AMC448130/\$37.00, AMC448131/\$37.00, AMC448132/\$37.00, AMC448133/\$37.00, AMC448134/\$37.00, AMC448135/\$37.00, AMC448136/\$37.00, AMC448137/\$37.00, AMC448138/\$37.00, AMC448139/\$37.00, AMC448140/\$37.00, AMC448141/\$37.00, AMC448142/\$37.00, AMC448143/\$37.00, AMC448144/\$37.00, AMC448145/\$37.00		- n/a -	1813.00
3	49.00	LOCATABLE MINERALS / MINING CLAIMS- NEW, UNADJUD, ONE OR MORE AUTH NOS / NEW MINING CLAIMS MAINTENANCE FEE CASES: AMC448097/\$155.00, AMC448098/\$155.00, AMC448099/\$155.00, AMC448100/\$155.00, AMC448101/\$155.00, AMC448102/\$155.00, AMC448103/\$155.00, AMC448104/\$155.00, AMC448105/\$155.00, AMC448106/\$155.00, AMC448107/\$155.00, AMC448108/\$155.00, AMC448109/\$155.00, AMC448110/\$155.00, AMC448111/\$155.00, AMC448112/\$155.00, AMC448113/\$155.00, AMC448114/\$155.00, AMC448115/\$155.00, AMC448116/\$155.00, AMC448117/\$155.00, AMC448118/\$155.00, AMC448119/\$155.00, AMC448120/\$155.00, AMC448121/\$155.00, AMC448122/\$155.00, AMC448123/\$155.00, AMC448124/\$155.00, AMC448125/\$155.00, AMC448126/\$155.00, AMC448127/\$155.00, AMC448128/\$155.00, AMC448129/\$155.00, AMC448130/\$155.00, AMC448131/\$155.00, AMC448132/\$155.00, AMC448133/\$155.00, AMC448134/\$155.00, AMC448135/\$155.00, AMC448136/\$155.00, AMC448137/\$155.00, AMC448138/\$155.00, AMC448139/\$155.00, AMC448140/\$155.00,		- n/a -	7595.00

	AMC448141/\$155.00, AMC448142/\$155.00, AMC448143/\$155.00, AMC448144/\$155.00, AMC448145/\$155.00			
TOTAL:				\$10,388.00

PAYMENT INFORMATION				
1	AMOUNT:	10388.00	POSTMARKED:	N/A
	TYPE:	CHECK	RECEIVED:	12/15/2017
	CHECK NO:	0080001877		
	NAME:	KENNECOTT EXPLORATION COMPANY 4700 W DAYBREAK PKWY SOUTH JORDAN UT 84009-5120 US		

REMARKS

This receipt was generated by the automated BLM Collections and Billing System and is a paper representation of a portion of the official electronic record contained therein.

NOTICE!!

These documents have been scanned!

Do not place un-scanned documents beneath this notice!

Do not remove this notice from this file!

GPO Jacket No. 560-102
Print Order 61540
Rise Business Services, LLC
Job=AZ15 5/20/2019



Box Number= AZ15073



Claim Begin-End: AMC448097-AMC448145

2 Correspondence



AZ15073-3

AMC446336-AMC453881



United States Department of the Interior

BUREAU OF LAND MANAGEMENT

Arizona State Office

One North Central Avenue, Suite 800

Phoenix, Arizona 85004-4427

www.blm.gov/az/

OCT 21 2020



In Reply Refer To:

3800 (9200) RM

AMC435971, AMC439973, AMC441168, AMC445371, AMC446043, AMC448097,
AMC453499, AMC455351, AMC456650

CERTIFIED MAIL - RETURN RECEIPT REQUESTED No. 9214 8901 9403 8323 3302 99

DECISION

KENNECOTT EXPLORATION COMPANY	:	This decision affects those claims
2640 W 1700 S	:	shown on the attached list(s).
SALT LAKE CITY, UT 84104-4269	:	

SEE ATTACHMENT(S) FOR CLAIM NAMES AND AMC NUMBERS

MINING CLAIMS DECLARED FORFEITED

The mining claims listed above have been declared forfeited as of September 1, 2020, for failure to timely file the required maintenance fee payment or small miner's maintenance fee waiver (waiver).

Claimants are required to pay an annual non-refundable maintenance fee of \$165 per 20 acres or portion thereof, or submit a waiver, on or before September 1 of each year. These requirements were established by 30 U.S.C. 28f-1, as amended, and 43 CFR 3834 and 3835.

Our records do not show receipt of a maintenance fee payment or small miner waiver filed on or before the due date. Therefore, the claims listed above are forfeited.

Reclamation Requirements

This decision does not relieve you of the liability for reclamation of all areas disturbed by your activities on lands covered by the subject mining claim(s) and/or site(s). After you complete the reclamation, you must notify the authorized officer of the appropriate surface managing agency so that the authorized officer may conduct a final site inspection and determine whether you may

be released from liability. If you fail to reclaim the land to the satisfaction of the authorized officer, the surface management agency may cite you for noncompliance under its surface management regulations. For land administered by the Bureau of Land Management (BLM), if you fail to reclaim the land to the satisfaction of the authorized officer as required in 43 CFR Subpart 3809, the BLM will issue an order of noncompliance under 43 CFR 3809.601(a). If you fail to comply with the non-compliance order, BLM may take further action under 43 CFR 3809.604. Failure to conduct reclamation is a prohibited act that may subject you to criminal penalties. See 43 CFR 3809.605(h) and 43 CFR 3809.700.

Appeal Procedures

This decision may be appealed to the Interior Board of Land Appeals, Office of the Secretary, in accordance with the regulations contained in 43 CFR, Part 4, and the enclosed Form 1842-1. If an appeal is taken, your notice of appeal must be filed in this office (at the above address) within 30 days from receipt of this decision. The appellant has the burden of showing that the decision appealed from is in error.


If you wish to file a petition pursuant to regulation 43 CFR 4.21 (58 FR 4939, January 19, 1993) for a stay of the effectiveness of this decision during the time that your appeal is being reviewed by the Board, the petition for a stay must accompany your notice of appeal. A petition for a stay is required to show sufficient justification based on the standards listed below. Copies of the notice of appeal and petition for a stay **must** also be submitted to each party named in this decision and to the Interior Board of Land Appeals and to the appropriate Office of the Solicitor (see 43 CFR 4.413) at the same time the original documents are filed with this office. If you request a stay, you have the burden of proof to demonstrate that a stay should be granted.

Standards for Obtaining a Stay

Except as otherwise provided by law or other pertinent regulation, a petition for a stay of a decision pending appeal shall show sufficient justification based on the following standards:

- (1) The relative harm to the parties if the stay is granted or denied,
- (2) The likelihood of the appellant's success on the merits,
- (3) The likelihood of immediate and irreparable harm if the stay is not granted, and
- (4) Whether the public interest favors granting the stay.

Please include your AMC serial number(s) on all correspondence. If additional information is required, please call RéAnn Myers at 602-417-9413.



Amy F. DePestel
Supervisory Land Law Examiner
Lands, Minerals and Energy Division

Enclosure(s)

KENNECOTT EXPLORATION COMPANY

2640 W 1700 S

SALT LAKE CITY UT 84104-4269

LEAD FILE NUMBER	CLAIM NUMBER	CLAIM NAME
AMC435971	AMC436157	GA187
AMC435971	AMC436205	GA235
AMC435971	AMC436206	GA236
AMC435971	AMC436207	GA237
AMC435971	AMC436208	GA238
AMC435971	AMC436209	GA239
AMC435971	AMC436210	GA240
AMC435971	AMC436211	GA241
AMC435971	AMC436212	GA242
AMC435971	AMC436213	GA243
AMC435971	AMC436214	GA244
AMC435971	AMC436215	GA245
AMC435971	AMC436216	GA246
AMC435971	AMC436217	GA247
AMC435971	AMC436218	GA248
AMC435971	AMC436219	GA249
AMC435971	AMC436220	GA250
AMC435971	AMC436221	GA251
AMC435971	AMC436222	GA252
AMC435971	AMC436223	GA253
AMC435971	AMC436224	GA254
AMC435971	AMC436225	GA255
AMC435971	AMC436226	GA256
AMC435971	AMC436227	GA257
AMC435971	AMC436228	GA258
AMC435971	AMC436229	GA259
AMC435971	AMC436230	GA260
AMC435971	AMC436231	GA261
AMC435971	AMC436362	GA452
AMC435971	AMC436363	GA453
AMC435971	AMC436364	GA454
AMC435971	AMC436365	GA455
AMC435971	AMC436366	GA456

AMC435971	AMC436367	GA457
AMC435971	AMC436368	GA458
AMC435971	AMC436369	GA459
AMC435971	AMC436370	GA460
AMC435971	AMC436371	GA461
AMC435971	AMC436372	GA462
AMC435971	AMC436373	GA463
AMC435971	AMC436374	GA464
AMC435971	AMC436375	GA465
AMC435971	AMC436376	GA466
AMC435971	AMC436377	GA467
AMC435971	AMC436378	GA468
AMC435971	AMC436379	GA469
AMC435971	AMC436380	GA470
AMC435971	AMC436381	GA471
AMC435971	AMC436382	GA472
AMC435971	AMC436383	GA473
AMC435971	AMC436384	GA474
AMC435971	AMC436385	GA475
AMC435971	AMC436386	GA476
AMC435971	AMC436387	GA477
AMC435971	AMC436388	GA478
AMC435971	AMC436389	GA479
AMC435971	AMC436390	GA480
AMC435971	AMC436391	GA481
AMC435971	AMC436392	GA482
AMC435971	AMC436393	GA483
AMC435971	AMC436394	GA484
AMC435971	AMC436395	GA485
AMC435971	AMC436396	GA486
AMC435971	AMC436397	GA487
AMC435971	AMC436398	GA488
AMC435971	AMC436399	GA489
AMC435971	AMC436400	GA490
AMC435971	AMC436401	GA491
AMC435971	AMC436402	GA492
AMC439973	AMC439973	SR0001
AMC439973	AMC439974	SR0002
AMC439973	AMC439975	SR0003

AMC439973	AMC439976	SR0004
AMC439973	AMC439977	SR0005
AMC439973	AMC439978	SR0006
AMC439973	AMC439979	SR0007
AMC439973	AMC439980	SR0008
AMC439973	AMC439981	SR0009
AMC439973	AMC440021	SR0049
AMC439973	AMC440022	SR0050
AMC439973	AMC440023	SR0051
AMC439973	AMC440024	SR0052
AMC439973	AMC440025	SR0053
AMC439973	AMC440026	SR0054
AMC439973	AMC440027	SR0055
AMC439973	AMC440028	SR0056
AMC439973	AMC440029	SR258
AMC439973	AMC440030	SR259
AMC439973	AMC440031	SR260
AMC439973	AMC440032	SR261
AMC439973	AMC440033	SR262
AMC439973	AMC440034	SR274
AMC439973	AMC440035	SR275
AMC439973	AMC440036	SR276
AMC439973	AMC440037	SR278
AMC439973	AMC440038	SR279
AMC439973	AMC440039	SR280
AMC439973	AMC440040	SR281
AMC439973	AMC440041	SR282
AMC439973	AMC440042	SR283
AMC439973	AMC440049	SR293
AMC439973	AMC440050	SR294
AMC439973	AMC440051	SR295
AMC439973	AMC440052	SR339
AMC439973	AMC440053	SR340
AMC439973	AMC440054	SR341
AMC439973	AMC440055	SR342
AMC439973	AMC440056	SR343
AMC439973	AMC440057	SR344
AMC439973	AMC440058	SR345
AMC439973	AMC440059	SR346

AMC439973	AMC440060	SR347
AMC439973	AMC440061	SR348
AMC441168	AMC441187	SR301
AMC441168	AMC441188	SR302
AMC441168	AMC441189	SR303
AMC441168	AMC441192	SR306
AMC441168	AMC441193	SR307
AMC441168	AMC441194	SR308
AMC441168	AMC441197	SR311
AMC441168	AMC441198	SR312
AMC441168	AMC441199	SR313
AMC441168	AMC441202	SR316
AMC441168	AMC441203	SR317
AMC441168	AMC441204	SR318
AMC441168	AMC441225	SR349
AMC441168	AMC441226	SR350
AMC441168	AMC441227	SR351
AMC441168	AMC441228	SR352
AMC441168	AMC441229	SR353
AMC441168	AMC441230	SR354
AMC441168	AMC441231	SR355
AMC441168	AMC441232	SR356
AMC441168	AMC441233	SR357
AMC441168	AMC441234	SR358
AMC445371	AMC445371	ST 134
AMC445371	AMC445372	ST 135
AMC445371	AMC445373	ST 136
AMC445371	AMC445374	ST 137
AMC445371	AMC445375	ST 138
AMC445371	AMC445376	ST 139
AMC445371	AMC445377	ST 140
AMC445371	AMC445378	ST 141
AMC445371	AMC445379	ST 142
AMC445371	AMC445380	ST 143
AMC445371	AMC445381	ST 144
AMC445371	AMC445382	ST 145
AMC445371	AMC445383	ST 146
AMC445371	AMC445384	ST 147
AMC445371	AMC445385	ST 148

AMC445371	AMC445386	ST 149
AMC445371	AMC445387	ST 150
AMC445371	AMC445388	ST 151
AMC445371	AMC445389	ST 152
AMC445371	AMC445390	ST 153
AMC445371	AMC445391	ST 154
AMC445371	AMC445392	ST 155
AMC445371	AMC445393	ST 156
AMC445371	AMC445394	ST 157
AMC445371	AMC445395	ST 158
AMC445371	AMC445396	ST 179
AMC445371	AMC445397	ST 180
AMC445371	AMC445398	ST 181
AMC445371	AMC445399	ST 182
AMC445371	AMC445400	ST 183
AMC445371	AMC445401	ST 184
AMC445371	AMC445402	ST 185
AMC445371	AMC445403	ST 186
AMC445371	AMC445404	ST 187
AMC445371	AMC445405	ST 188
AMC445371	AMC445406	ST 189
AMC445371	AMC445407	ST 190
AMC445371	AMC445408	ST 191
AMC445371	AMC445409	ST 192
AMC445371	AMC445410	ST 193
AMC445371	AMC445411	ST 194
AMC445371	AMC445412	ST 195
AMC445371	AMC445413	ST 196
AMC445371	AMC445414	ST 197
AMC445371	AMC445415	ST 198
AMC445371	AMC445416	ST 199
AMC445371	AMC445417	ST 200
AMC445371	AMC445418	ST 201
AMC445371	AMC445419	ST 202
AMC445371	AMC445420	ST 203
AMC445371	AMC445421	ST 224
AMC445371	AMC445422	ST 225
AMC445371	AMC445423	ST 226
AMC445371	AMC445424	ST 227

AMC445371	AMC445425	ST 228
AMC445371	AMC445426	ST 229
AMC445371	AMC445427	ST 230
AMC445371	AMC445428	ST 231
AMC445371	AMC445429	ST 232
AMC445371	AMC445430	ST 233
AMC445371	AMC445431	ST 234
AMC445371	AMC445432	ST 235
AMC445371	AMC445433	ST 236
AMC445371	AMC445434	ST 237
AMC445371	AMC445435	ST 238
AMC445371	AMC445436	ST 239
AMC445371	AMC445437	ST 240
AMC445371	AMC445438	ST 241
AMC445371	AMC445439	ST 242
AMC445371	AMC445440	ST 243
AMC445371	AMC445441	ST 244
AMC445371	AMC445442	ST 245
AMC445371	AMC445443	ST 246
AMC445371	AMC445444	ST 247
AMC445371	AMC445445	ST 248
AMC445371	AMC445446	ST 277
AMC445371	AMC445447	ST 278
AMC445371	AMC445448	ST 279
AMC445371	AMC445449	ST 280
AMC445371	AMC445450	ST 281
AMC445371	AMC445451	ST 282
AMC445371	AMC445452	ST 283
AMC445371	AMC445453	ST 284
AMC445371	AMC445454	ST 285
AMC445371	AMC445455	ST 286
AMC445371	AMC445456	ST 287
AMC445371	AMC445457	ST 288
AMC445371	AMC445458	ST 289
AMC445371	AMC445459	ST 290
AMC445371	AMC445460	ST 291
AMC445371	AMC445461	ST 292
AMC445371	AMC445462	ST 293
AMC445371	AMC445463	ST 294

AMC445371	AMC445464	ST 295
AMC445371	AMC445465	ST 296
AMC445371	AMC445466	ST 297
AMC445371	AMC445467	ST 298
AMC445371	AMC445468	ST 299
AMC445371	AMC445469	ST 328
AMC445371	AMC445470	ST 329
AMC445371	AMC445471	ST 330
AMC445371	AMC445472	ST 331
AMC445371	AMC445473	ST 332
AMC445371	AMC445474	ST 333
AMC445371	AMC445475	ST 368
AMC445371	AMC445476	ST 369
AMC445371	AMC445477	ST 370
AMC445371	AMC445478	ST 371
AMC445371	AMC445479	ST 372
AMC445371	AMC445480	ST 373
AMC445371	AMC445481	ST 374
AMC445371	AMC445482	ST 405
AMC445371	AMC445483	ST 406
AMC445371	AMC445484	ST 407
AMC445371	AMC445485	ST 408
AMC445371	AMC445486	ST 409
AMC445371	AMC445487	ST 410
AMC445371	AMC445488	ST 411
AMC445371	AMC445489	ST 412
AMC445371	AMC445490	ST 444
AMC445371	AMC445491	ST 445
AMC445371	AMC445492	ST 446
AMC445371	AMC445493	ST 447
AMC445371	AMC445494	ST 448
AMC445371	AMC445495	ST 449
AMC445371	AMC445496	ST 450
AMC445371	AMC445497	ST 451
AMC445371	AMC445498	ST 452
AMC445371	AMC445499	ST 483
AMC445371	AMC445500	ST 484
AMC445371	AMC445501	ST 485
AMC445371	AMC445502	ST 486

AMC445371	AMC445503	ST 487
AMC445371	AMC445504	ST 488
AMC446043	AMC446043	ST 334
AMC446043	AMC446044	ST 335
AMC446043	AMC446045	ST 336
AMC446043	AMC446046	ST 337
AMC446043	AMC446047	ST 338
AMC446043	AMC446048	ST 339
AMC446043	AMC446049	ST 375
AMC446043	AMC446050	ST 376
AMC446043	AMC446051	ST 377
AMC446043	AMC446052	ST 378
AMC446043	AMC446053	ST 379
AMC446043	AMC446054	ST 413
AMC446043	AMC446055	ST 414
AMC446043	AMC446056	ST 415
AMC446043	AMC446057	ST 416
AMC446043	AMC446058	ST 417
AMC446043	AMC446059	ST 418
AMC446043	AMC446060	ST 419
AMC446043	AMC446061	ST 420
AMC446043	AMC446062	ST 421
AMC446043	AMC446063	ST 422
AMC446043	AMC446064	ST 423
AMC446043	AMC446065	ST 424
AMC446043	AMC446066	ST 425
AMC446043	AMC446067	ST 453
AMC446043	AMC446068	ST 454
AMC446043	AMC446069	ST 455
AMC446043	AMC446070	ST 456
AMC446043	AMC446071	ST 457
AMC446043	AMC446072	ST 458
AMC446043	AMC446073	ST 459
AMC446043	AMC446074	ST 460
AMC446043	AMC446075	ST 461
AMC446043	AMC446076	ST 462
AMC446043	AMC446077	ST 463
AMC446043	AMC446078	ST 464
AMC446043	AMC446079	ST 502

AMC446043	AMC446080	ST 503
AMC446043	AMC446081	ST 504
AMC446043	AMC446082	ST 505
AMC446043	AMC446083	ST 506
AMC446043	AMC446084	ST 507
AMC446043	AMC446085	ST 508
AMC448097	AMC448097	ST 059
AMC448097	AMC448098	ST 489
AMC448097	AMC448099	ST 490
AMC448097	AMC448100	ST 491
AMC448097	AMC448101	ST 492
AMC448097	AMC448102	ST 493
AMC448097	AMC448103	ST 494
AMC448097	AMC448104	ST 495
AMC448097	AMC448105	ST 496
AMC448097	AMC448106	ST 497
AMC448097	AMC448107	ST 498
AMC448097	AMC448108	ST 499
AMC448097	AMC448109	ST 500
AMC448097	AMC448110	ST 501
AMC448097	AMC448111	ST 527
AMC448097	AMC448112	ST 528
AMC448097	AMC448113	ST 529
AMC448097	AMC448114	ST 530
AMC448097	AMC448115	ST 531
AMC448097	AMC448116	ST 532
AMC448097	AMC448117	ST 533
AMC448097	AMC448118	ST 534
AMC448097	AMC448119	ST 535
AMC448097	AMC448120	ST 536
AMC448097	AMC448121	ST 537
AMC448097	AMC448122	ST 538
AMC448097	AMC448123	ST 539
AMC448097	AMC448124	ST 540
AMC448097	AMC448125	ST 541
AMC448097	AMC448126	ST 542
AMC448097	AMC448127	ST 543
AMC448097	AMC448128	ST 544
AMC448097	AMC448129	ST 545

AMC448097	AMC448130	ST 546
AMC448097	AMC448131	ST 568
AMC448097	AMC448132	ST 569
AMC448097	AMC448133	ST 570
AMC448097	AMC448134	ST 571
AMC448097	AMC448135	ST 572
AMC448097	AMC448136	ST 573
AMC448097	AMC448137	ST 574
AMC448097	AMC448138	ST 575
AMC448097	AMC448139	ST 576
AMC448097	AMC448140	ST 577
AMC448097	AMC448141	ST 578
AMC448097	AMC448142	ST 579
AMC448097	AMC448143	ST 580
AMC448097	AMC448144	ST 581
AMC448097	AMC448145	ST 582
AMC453499	AMC453499	ST 015
AMC453499	AMC453500	ST 016
AMC453499	AMC453501	ST 017
AMC453499	AMC453502	ST 018
AMC453499	AMC453503	ST 019
AMC435499	AMC453504	ST 020
AMC453499	AMC453505	ST 021
AMC453499	AMC453506	ST 022
AMC453499	AMC453507	ST 023
AMC453499	AMC453508	ST 024
AMC453499	AMC453509	ST 025
AMC453499	AMC453510	ST 040
AMC453499	AMC453511	ST 041
AMC453499	AMC453512	ST 042
AMC453499	AMC453513	ST 043
AMC453499	AMC453514	ST 044
AMC453499	AMC453515	ST 045
AMC453499	AMC453516	ST 046
AMC453499	AMC453517	ST 047
AMC435499	AMC453518	ST 048
AMC435499	AMC453519	ST 049
AMC435499	AMC453520	ST 050
AMC453499	AMC453521	ST 071

AMC453499	AMC453522	ST 072
AMC453499	AMC453523	ST 073
AMC453499	AMC453524	ST 074
AMC453499	AMC453525	ST 075
AMC453499	AMC453526	ST 076
AMC453499	AMC453527	ST 077
AMC453499	AMC453528	ST 078
AMC453499	AMC453529	ST 079
AMC453499	AMC453530	ST 080
AMC453499	AMC453531	ST 081
AMC453499	AMC453532	ST 107
AMC453499	AMC453533	ST 108
AMC453499	AMC453534	ST 109
AMC453499	AMC453535	ST 110
AMC453499	AMC453536	ST 111
AMC453499	AMC453537	ST 112
AMC453499	AMC453538	ST 113
AMC453499	AMC453539	ST 114
AMC453499	AMC453540	ST 115
AMC453499	AMC453541	ST 116
AMC453499	AMC453542	ST 117
AMC453499	AMC453552	ST 159
AMC453499	AMC453553	ST 160
AMC453499	AMC453554	ST 161
AMC453499	AMC453555	ST 162
AMC453499	AMC453565	ST 204
AMC453499	AMC453566	ST 205
AMC453499	AMC453567	ST 206
AMC453499	AMC453568	ST 207
AMC453499	AMC453578	ST 249
AMC453499	AMC453579	ST 250
AMC453499	AMC453580	ST 251
AMC453499	AMC453581	ST 252
AMC453499	AMC453591	ST 300
AMC453499	AMC453592	ST 301
AMC453499	AMC453593	ST 302
AMC453499	AMC453594	ST 303
AMC453499	AMC453604	ST 340
AMC453499	AMC453605	ST 341

AMC453499	AMC453606	ST 342
AMC453499	AMC453607	ST 343
AMC453499	AMC453617	ST 380
AMC453499	AMC453618	ST 381
AMC453499	AMC453628	ST 426
AMC453499	AMC453629	ST 427
AMC453499	AMC453639	ST 465
AMC453499	AMC453640	ST 466
AMC453499	AMC453650	ST 509
AMC453499	AMC453651	ST 510
AMC453499	AMC453661	ST 547
AMC453499	AMC453662	ST 548
AMC453499	AMC453663	ST 549
AMC453499	AMC453664	ST 550
AMC453499	AMC453665	ST 551
AMC453499	AMC453666	ST 552
AMC453499	AMC453667	ST 553
AMC453499	AMC453668	ST 554
AMC453499	AMC453669	ST 555
AMC453499	AMC453679	ST 584
AMC453499	AMC453680	ST 585
AMC453499	AMC453681	ST 586
AMC453499	AMC453682	ST 587
AMC453499	AMC453683	ST 588
AMC453499	AMC453684	ST 589
AMC453499	AMC453685	ST 590
AMC455351	AMC455351	SRX 001
AMC455351	AMC455352	SRX 002
AMC455351	AMC455353	SRX 003
AMC455351	AMC455354	SRX 004
AMC455351	AMC455355	SRX 005
AMC455351	AMC455356	SRX 006
AMC455351	AMC455357	SRX 007
AMC455351	AMC455358	SRX 008
AMC455351	AMC455359	SRX 009
AMC455351	AMC455360	SRX 010
AMC455351	AMC455361	SRX 011
AMC455351	AMC455362	SRX 012
AMC455351	AMC455363	SRX 013

AMC455351	AMC455364	SRX 014
AMC455351	AMC455365	SRX 015
AMC455351	AMC455366	SRX 016
AMC455351	AMC455367	SRX 017
AMC455351	AMC455368	SRX 018
AMC455351	AMC455369	SRX 019
AMC455351	AMC455370	SRX 020
AMC455351	AMC455371	SRX 021
AMC455351	AMC455372	SRX 022
AMC455351	AMC455373	SRX 023
AMC455351	AMC455374	SRX 024
AMC455351	AMC455375	SRX 025
AMC455351	AMC455376	SRX 026
AMC455351	AMC455377	SRX 027
AMC455351	AMC455378	SRX 028
AMC455351	AMC455379	SRX 029
AMC455351	AMC455380	SRX 030
AMC455351	AMC455381	SRX 031
AMC455351	AMC455382	SRX 032
AMC455351	AMC455383	SRX 033
AMC455351	AMC455384	SRX 034
AMC455351	AMC455385	SRX 035
AMC455351	AMC455386	SRX 036
AMC455351	AMC455387	SRX 037
AMC455351	AMC455388	SRX 038
AMC455351	AMC455389	SRX 039
AMC455351	AMC455390	SRX 040
AMC455351	AMC455391	SRX 041
AMC455351	AMC455392	SRX 042
AMC455351	AMC455393	SRX 043
AMC455351	AMC455394	SRX 044
AMC455351	AMC455395	SRX 045
AMC455351	AMC455396	SRX 046
AMC455351	AMC455397	SRX 047
AMC455351	AMC455398	SRX 048
AMC455351	AMC455399	SRX 049
AMC455351	AMC455400	SRX 050
AMC455351	AMC455401	SRX 051
AMC455351	AMC455402	SRX 052

AMC455351	AMC455403	SRX 053
AMC455351	AMC455404	SRX 054
AMC455351	AMC455405	SRX 055
AMC455351	AMC455406	SRX 056
AMC455351	AMC455407	SRX 057
AMC455351	AMC455408	SRX 058
AMC455351	AMC455409	SRX 059
AMC455351	AMC455410	SRX 060
AMC455351	AMC455411	SRX 061
AMC455351	AMC455412	SRX 062
AMC455351	AMC455413	SRX 063
AMC455351	AMC455414	SRX 064
AMC455351	AMC455415	SRX 065
AMC455351	AMC455416	SRX 066
AMC455351	AMC455417	SRX 067
AMC455351	AMC455418	SRX 068
AMC455351	AMC455419	SRX 069
AMC455351	AMC455420	SRX 070
AMC455351	AMC455421	SRX 071
AMC455351	AMC455422	SRX 072
AMC455351	AMC455423	SRX 073
AMC455351	AMC455424	SRX 074
AMC455351	AMC455425	SRX 075
AMC455351	AMC455426	SRX 076
AMC455351	AMC455427	SRX 077
AMC455351	AMC455428	SRX 078
AMC455351	AMC455429	SRX 079
AMC455351	AMC455430	SRX 080
AMC455351	AMC455431	SRX 081
AMC455351	AMC455432	SRX 082
AMC455351	AMC455433	SRX 083
AMC455351	AMC455434	SRX 084
AMC455351	AMC455435	SRX 085
AMC455351	AMC455436	SRX 086
AMC455351	AMC455437	SRX 087
AMC455351	AMC455438	SRX 088
AMC455351	AMC455439	SRX 089
AMC455351	AMC455440	SRX 090
AMC455351	AMC455441	SRX 091

AMC455351	AMC455442	SRX 092
AMC455351	AMC455443	SRX 093
AMC455351	AMC455444	SRX 094
AMC455351	AMC455445	SRX 095
AMC455351	AMC455446	SRX 096
AMC455351	AMC455447	SRX 097
AMC455351	AMC455448	SRX 098
AMC455351	AMC455449	SRX 099
AMC455351	AMC455450	SRX 100
AMC455351	AMC455451	SRX 101
AMC455351	AMC455452	SRX 102
AMC455351	AMC455453	SRX 103
AMC455351	AMC455454	SRX 104
AMC455351	AMC455455	SRX 105
AMC455351	AMC455456	SRX 106
AMC455351	AMC455457	SRX 107
AMC455351	AMC455458	SRX 108
AMC455351	AMC455459	SRX 109
AMC455351	AMC455460	SRX 110
AMC455351	AMC455461	SRX 111
AMC455351	AMC455462	SRX 112
AMC455351	AMC455463	SRX 113
AMC455351	AMC455464	SRX 114
AMC455351	AMC455465	SRX 115
AMC455351	AMC455466	SRX 116
AMC455351	AMC455467	SRX 117
AMC455351	AMC455468	SRX 118
AMC455351	AMC455469	SRX 119
AMC455351	AMC455470	SRX 120
AMC455351	AMC455471	SRX 121
AMC455351	AMC455472	SRX 122
AMC455351	AMC455473	SRX 123
AMC455351	AMC455474	SRX 124
AMC455351	AMC455475	SRX 125
AMC455351	AMC455476	SRX 126
AMC455351	AMC455477	SRX 127
AMC455351	AMC455478	SRX 128R
AMC455351	AMC455479	SRX 129
AMC455351	AMC455480	SRX 130

AMC455351	AMC455481	SRX 131
AMC455351	AMC455482	SRX 132
AMC455351	AMC455483	SRX 133
AMC455351	AMC455484	SRX 134
AMC455351	AMC455485	SRX 135
AMC455351	AMC455486	SRX 136
AMC455351	AMC455487	SRX 137
AMC455351	AMC455488	SRX 138
AMC455351	AMC455489	SRX 139
AMC455351	AMC455490	SRX 140
AMC455351	AMC455491	SRX 141
AMC455351	AMC455492	SRX 142
AMC455351	AMC455493	SRX 143
AMC455351	AMC455494	SRX 144
AMC455351	AMC455495	SRX 145
AMC455351	AMC455496	SRX 146
AMC455351	AMC455497	SRX 147
AMC455351	AMC455498	SRX 148
AMC455351	AMC455499	SRX 149
AMC455351	AMC455500	SRX 150
AMC455351	AMC455501	SRX 151
AMC455351	AMC455502	SRX 152
AMC455351	AMC455503	SRX 153
AMC455351	AMC455504	SRX 154
AMC455351	AMC455505	SRX 155
AMC455351	AMC455506	SRX 156
AMC455351	AMC455507	SRX 157
AMC455351	AMC455508	SRX 158
AMC455351	AMC455509	SRX 159
AMC455351	AMC455510	SRX 160
AMC455351	AMC455511	SRX 161
AMC455351	AMC455512	SRX 162
AMC455351	AMC455513	SRX 163
AMC455351	AMC455514	SRX 164
AMC455351	AMC455515	SRX 165
AMC455351	AMC455516	SRX 166
AMC455351	AMC455517	SRX 167
AMC455351	AMC455518	SRX 168
AMC455351	AMC455519	SRX 169

AMC455351	AMC455520	SRX 170
AMC455351	AMC455521	SRX 171
AMC455351	AMC455522	SRX 172
AMC455351	AMC455523	SRX 173
AMC455351	AMC455524	SRX 174
AMC455351	AMC455525	SRX 175
AMC455351	AMC455526	SRX 176
AMC455351	AMC455527	SRX 177
AMC455351	AMC455528	SRX 178
AMC455351	AMC455529	SRX 179
AMC455351	AMC455530	SRX 180
AMC456650	AMC456650	SRH 001
AMC456650	AMC456651	SRH 002
AMC456650	AMC456652	SRH 003
AMC456650	AMC456653	SRH 004
AMC456650	AMC456654	SRH 005
AMC456650	AMC456655	SRH 006
AMC456650	AMC456656	SRH 007
AMC456650	AMC456657	SRH 008
AMC456650	AMC456658	SRH 009
AMC456650	AMC456659	SRH 010
AMC456650	AMC456660	SRH 011
AMC456650	AMC456661	SRH 012
AMC456650	AMC456662	SRH 013
AMC456650	AMC456663	SRH 014
AMC456650	AMC456664	SRH 015
AMC456650	AMC456665	SRH 016
AMC456650	AMC456666	SRH 017
AMC456650	AMC456667	SRH 018
AMC456650	AMC456668	SRH 019
AMC456650	AMC456669	SRH 020
AMC456650	AMC456670	SRH 021
AMC456650	AMC456671	SRH 022
AMC456650	AMC456672	SRH 023
AMC456650	AMC456673	SRH 024
AMC456650	AMC456674	SRH 025
AMC456650	AMC456675	SRH 026
AMC456650	AMC456676	SRH 027
AMC456650	AMC456677	SRH 028

AMC456650	AMC456678	SRH 029
AMC456650	AMC456679	SRH 030
AMC456650	AMC456680	SRH 031
AMC456650	AMC456681	SRH 032
AMC456650	AMC456682	SRH 033
AMC456650	AMC456683	SRH 034
AMC456650	AMC456684	SRH 035
AMC456650	AMC456685	SRH 036
AMC456650	AMC456686	SRH 037
AMC456650	AMC456687	SRH 038
AMC456650	AMC456688	SRH 039
AMC456650	AMC456689	SRH 040
AMC456650	AMC456690	SRH 041
AMC456650	AMC456691	SRH 042
AMC456650	AMC456692	SRH 043
AMC456650	AMC456693	SRH 044
AMC456650	AMC456694	SRH 045
AMC456650	AMC456695	SRH 046
AMC456650	AMC456696	SRH 047
AMC456650	AMC456697	SRH 048
AMC456650	AMC456698	SRH 049
AMC456650	AMC456699	SRH 050
AMC456650	AMC456700	SRH 051
AMC456650	AMC456701	SRH 052
AMC456650	AMC456702	SRH 053
AMC456650	AMC456703	SRH 054
AMC456650	AMC456704	SRH 055
AMC456650	AMC456705	SRH 056
AMC456650	AMC456706	SRH 057
AMC456650	AMC456707	SRH 058
AMC456650	AMC456708	SRH 059
AMC456650	AMC456709	SRH 060
AMC456650	AMC456710	SRH 061
AMC456650	AMC456711	SRH 062
AMC456650	AMC456712	SRH 063
AMC456650	AMC456713	SRH 064
AMC456650	AMC456714	SRH 065
AMC456650	AMC456715	SRH 066
AMC456650	AMC456716	SRH 067


AMC456650	AMC456717	SRH 068
AMC456650	AMC456718	SRH 069
AMC456650	AMC456719	SRH 070
AMC456650	AMC456720	SRH 071
AMC456650	AMC456721	SRH 072
AMC456650	AMC456722	SRH 073
AMC456650	AMC456723	SRH 074
AMC456650	AMC456724	SRH 075
AMC456650	AMC456725	SRH 076
AMC456650	AMC456726	SRH 077
AMC456650	AMC456727	SRH 078
AMC456650	AMC456728	SRH 079
AMC456650	AMC456729	SRH 080
AMC456650	AMC456730	SRH 081
AMC456650	AMC456731	SRH 082
AMC456650	AMC456732	SRH 083
AMC456650	AMC456733	SRH 084
AMC456650	AMC456734	SRH 085
AMC456650	AMC456735	SRH 086
AMC456650	AMC456736	SRH 087
AMC456650	AMC456737	SRH 088
AMC456650	AMC456738	SRH 089
AMC456650	AMC456739	SRH 090
AMC456650	AMC456740	SRH 091
AMC456650	AMC456741	SRH 092
AMC456650	AMC456742	SRH 093
AMC456650	AMC456743	SRH 094
AMC456650	AMC456744	SRH 095

Date Produced: 11/02/2020

ConnectSuite Inc.:

The following is the delivery information for Certified Mail™/RRE item number 9214 8901 9403 8323 3302 99. Our records indicate that this item was delivered on 10/29/2020 at 03:18 p.m. in SALT LAKE CITY, UT 84104. The scanned image of the recipient information is provided below.

Signature of Recipient :



Address of Recipient :



Thank you for selecting the Postal Service for your mailing needs. If you require additional assistance, please contact your local post office or Postal Service representative.

Sincerely,
United States Postal Service

The customer reference number shown below is not validated or endorsed by the United States Postal Service. It is solely for customer use.

Customer Reference Number: C2329039.13257676

NOTICE!!

These documents have been scanned!

Do not place un-scanned documents beneath this notice!

Do not remove this notice from this file!

GPO Jacket No. 560-102
Print Order 61540
Rise Business Services, LLC
Job=AZ15 5/20/2019



Box Number= AZ15073



Claim Begin-End: AMC448097-AMC448145

3 Transfers



AZ15073-3

AMC446336-AMC453881

**NO
DOCUMENTS
FOUND**

NO DOCUMENTS FOUND
NO DOCUMENTS FOUND

NOTICE!!

These documents have been scanned!

Do not place un-scanned documents beneath this notice!

Do not remove this notice from this file!

GPO Jacket No. 560-102
Print Order 61540
Rise Business Services, LLC
Job=AZ15 5/20/2019



Box Number= AZ15073



Claim Begin-End: AMC448097-AMC448145

4 Annual Filings



AZ15073-3

AMC446336-AMC453881

RIOTINTO

Donna Fischer
Mineral Rights Specialist
Kennecott Exploration Company – Land Dept.
2640 West 1700 South
Salt Lake City, UT 84104
T: 801-204-3402 or 928/978-1372
E: donna.fischer@riotinto.com

445371
446043
448097

CERTIFIED MAIL, RETURN RECEIPT REQUESTED
7014 0150 0002 2031 4686

July 16, 2018

Arizona State Office
Bureau of Land Management
One North Central Ave., Suite 800
Phoenix, AZ 85004-4427

PHOENIX, ARIZONA

2018 JUL 23 P 3:04

RECEIVED
BLM AZ STATE OFFICE

RE: Arizona Affidavit of Payment of Claim Maintenance Fees and Notice of Intent to
Hold 2018 – 2019 - Steamboat Project – ST134 et al, for a total of 226 claims

Gentlemen:

Enclosed for your further handling please find Kennecott Exploration Company's Affidavit as above referenced, and check which represents the payment for the 2018 - 2019 Claim Maintenance Fees for the above referenced claims owned by Kennecott Exploration Company.

Steamboat - Check # 80002034 in the amount of \$35,030.00 (226 claims x \$155).

Please return the original BLM date stamped document and receipt to Kennecott's new address as follows:

Kennecott Exploration Company
2640 West 1700 South
Salt Lake City, UT 84104
Attn: Land Department.

Telephone numbers for the Land Department are: Donna @ 928-978-1372 and Erik Best @ 801-363-5870. **As these are date sensitive documents, please do not hesitate to call if you find anything that requires further attention rather than returning them unprocessed.**

Sincerely,


KENNECOTT EXPLORATION COMPANY



Donna Fischer
Mineral Rights Specialist

Enclosures

4218191



Attached to and made a part of that certain 2018 - 2019 Arizona Affidavit of Payment of Claim Maintenance Fees and Notice of Intent to Hold Unpatented Mining Claims for the following group of unpatented lode mining claims in Gila and Pinal Counties, State of Arizona, further described as:

Exhibit A

Group Name: Steamboat ST 134 et al (226)

Project: Steamboat

Number of Claims: 226

Meridian: Gila and Salt River Meridian

BLM #	Name	Original Doc # Book & Page	Amended Doc # Book & Page	Township & Range	Section	#
AMC445371 7	ST 134	Pinal: 2017-064910		T4S R14E	25	1
AMC445372	ST 135	Pinal: 2017-064911		T4S R14E	25	2
AMC445373	ST 136	Pinal: 2017-064912		T4S R14E	24, 25	3
AMC445374	ST 137	Pinal: 2017-064913		T4S R14E	24	4
AMC445375	ST 138	Pinal: 2017-064914		T4S R14E	24	5
AMC445376	ST 139	Pinal: 2017-064915		T4S R14E	24	6
AMC445377	ST 140	Pinal: 2017-064916		T4S R14E	24	7
AMC445378	ST 141	Pinal: 2017-064917		T4S R14E	24	8
AMC445379	ST 142	Pinal: 2017-064918		T4S R14E	24	9
AMC445380	ST 143	Pinal: 2017-064919		T4S R14E	24	10
AMC445381	ST 144	Pinal: 2017-064920		T4S R14E	24	11
AMC445382	ST 145	Pinal: 2017-064921		T4S R14E	13, 24	12
AMC445383 7	ST 146	Pinal: 2017-064922		T4S R14E	13	13

Steamboat ST 134 et al (226)
2018 - 2019 filing

RECEIVED
BLM AZ STATE OFFICE
2018 JUL 23 P 3:05
PHOENIX, ARIZONA

AMC445384	ST 147	Pinal: 2017-064923		T4S R14E	13	14
AMC445385	ST 148	Pinal: 2017-064924		T4S R14E	13	15
AMC445386	ST 149	Pinal: 2017-064925		T4S R14E	13	16
AMC445387	ST 150	Pinal: 2017-064926		T4S R14E	13	17
AMC445388	ST 151	Pinal: 2017-064927		T4S R14E	13	18
AMC445389	ST 152	Pinal: 2017-064928		T4S R14E	13	19
AMC445390	ST 153	Pinal: 2017-064929		T4S R14E	13	20
AMC445391	ST 154	Pinal: 2017-064930		T4S R14E	12, 13	21
AMC445392	ST 155	Pinal: 2017-064931		T4S R14E	12	22
AMC445393	ST 156	Pinal: 2017-064932		T4S R14E	12	23
AMC445394	ST 157	Pinal: 2017-064933		T4S R14E	12	24
AMC445395	<u>ST 158</u>	Pinal: 2017-064934		T4S R14E	12	25
AMC445396	ST 179	Pinal: 2017-064935		T4S R14E	25	26
AMC445397	ST 180	Pinal: 2017-064936		T4S R14E	25	27
AMC445398	ST 181	Pinal: 2017-064937		T4S R14E	24, 25	28
AMC445399	ST 182	Pinal: 2017-064938		T4S R14E	24	29
AMC445400	ST 183	Pinal: 2017-064939		T4S R14E	24	30
AMC445401	ST 184	Pinal: 2017-064940		T4S R14E	24	31
AMC445402	ST 185	Pinal: 2017-064941		T4S R14E	24	32
AMC445403	ST 186	Pinal: 2017-064942		T4S R14E	24	33
AMC445404	ST 187	Pinal: 2017-064943		T4S R14E	24	34
AMC445405	ST 188	Pinal: 2017-064944		T4S R14E	24	35

RECEIVED
BLM AZ STATE OFFICE
2018 JUL 23 P 3:05
PHOENIX, ARIZONA

AMC445406 7	ST 189	Pinal: 2017-064945		T4S R14E	24	36
AMC445407	ST 190	Pinal: 2017-064946		T4S R14E	13, 24	37
AMC445408	ST 191	Pinal: 2017-064947		T4S R14E	13	38
AMC445409	ST 192	Pinal: 2017-064948		T4S R14E	13	39
AMC445410	ST 193	Pinal: 2017-064949		T4S R14E	13	40
AMC445411	ST 194	Pinal: 2017-064950		T4S R14E	13	41
AMC445412	ST 195	Pinal: 2017-064951		T4S R14E	13	42
AMC445413	ST 196	Pinal: 2017-064952		T4S R14E	13	43
AMC445414	ST 197	Pinal: 2017-064953		T4S R14E	13	44
AMC445415	ST 198	Pinal: 2017-064954		T4S R14E	13	45
AMC445416	ST 199	Pinal: 2017-064955		T4S R14E	12, 13	46
AMC445417	ST 200	Pinal: 2017-064956		T4S R14E	12	47
AMC445418	ST 201	Pinal: 2017-064957		T4S R14E	12	48
AMC445419	ST 202	Pinal: 2017-064958		T4S R14E	12	49
AMC445420	<u>ST 203</u>	Pinal: 2017-064959		T4S R14E	12	50
AMC445421	ST 224	Pinal: 2017-064960		T4S R14E	25	51
AMC445422	ST 225	Pinal: 2017-064961		T4S R14E	25	52
AMC445423	ST 226	Pinal: 2017-064962		T4S R14E	24, 25	53
AMC445424	ST 227	Pinal: 2017-064963		T4S R14E	24	54
AMC445425	ST 228	Pinal: 2017-064964	PHOENIX, ARIZONA	T4S R14E	24	55
AMC445426	ST 229	Pinal: 2017-064965	2018 JUL 23 P 3:05	T4S R14E	24	56
AMC445427 7	ST 230	Pinal: 2017-064966		T4S R14E	24	57

AMC445428 7	ST 231	Pinal: 2017-064967		T4S R14E	24	58
AMC445429	ST 232	Pinal: 2017-064968		T4S R14E	24	59
AMC445430	ST 233	Pinal: 2017-064969		T4S R14E	24	60
AMC445431	ST 234	Pinal: 2017-064970		T4S R14E	24	61
AMC445432	ST 235	Pinal: 2017-064971		T4S R14E	13, 24	62
AMC445433	ST 236	Pinal: 2017-064972		T4S R14E	13	63
AMC445434	ST 237	Pinal: 2017-064973		T4S R14E	13	64
AMC445435	ST 238	Pinal: 2017-064974		T4S R14E	13	65
AMC445436	ST 239	Pinal: 2017-064975		T4S R14E	13	66
AMC445437	ST 240	Pinal: 2017-064976		T4S R14E	13	67
AMC445438	ST 241	Pinal: 2017-064977		T4S R14E	13	68
AMC445439	ST 242	Pinal: 2017-064978		T4S R14E	13	69
AMC445440	ST 243	Pinal: 2017-064979		T4S R14E	13	70
AMC445441	ST 244	Pinal: 2017-064980		T4S R14E	12, 13	71
AMC445442	ST 245	Pinal: 2017-064981		T4S R14E	12	72
AMC445443	ST 246	Pinal: 2017-064982		T4S R14E	12	73
AMC445444	ST 247	Pinal: 2017-064983		T4S R14E	12	74
AMC445445	<u>ST 248</u>	Pinal: 2017-064984		T4S R14E	12	75
AMC445446	ST 277	Pinal: 2017-064985		T4S R14E T4S R15E	25 30	76
AMC445447	ST 278	Pinal: 2017-064986		T4S R14E T4S R15E	25 30	77

AMC445448 7	ST 279	Pinal: 2017-064987		T4S R14E T4S R15E	24, 25 19, 30	78
AMC445449	ST 280	Pinal: 2017-064988		T4S R14E T4S R15E	24 19	79
AMC445450	ST 281	Pinal: 2017-064989		T4S R14E T4S R15E	24 19	80
AMC445451	ST 282	Pinal: 2017-064990		T4S R14E T4S R15E	24 19	81
AMC445452	ST 283	Pinal: 2017-064991		T4S R14E T4S R15E	24 19	82
AMC445453	ST 284	Pinal: 2017-064992		T4S R14E T4S R15E	24 19	83
AMC445454	ST 285	Pinal: 2017-064993		T4S R14E T4S R15E	24 19	84
AMC445455	ST 286	Pinal: 2017-064994		T4S R14E T4S R15E	24 19	85
AMC445456	ST 287	Pinal: 2017-064995		T4S R14E T4S R15E	24 19	86
AMC445457	ST 288	Pinal: 2017-064996		T4S R15E	19	87
AMC445458	ST 289	Pinal: 2017-064997		T4S R14E T4S R15E	13, 24 18, 19	88
AMC445459	ST 290	Pinal: 2017-064998	PHOENIX, ARIZONA	T4S R14E	13	89
AMC445460	ST 291	Pinal: 2017-064999		T4S R14E	13	90
AMC445461	ST 292	Pinal: 2017-065000	2018 JUL 23 P 3:05	T4S R14E	13	91

AMC445462 ⁷	ST 293	Pinal: 2017-065001		T4S R14E T4S R15E	13 18	92
AMC445463	ST 294	Pinal: 2017-065002		T4S R14E T4S R15E	13 18	93
AMC445464	ST 295	Pinal: 2017-065003		T4S R14E T4S R15E	12, 13 18, 7	94
AMC445465	ST 296	Pinal: 2017-065004		T4S R14E T4S R15E	12 7	95
AMC445466	ST 297	Pinal: 2017-065005		T4S R14E T4S R15E	12 7	96
AMC445467	ST 298	Pinal: 2017-065006		T4S R14E T4S R15E	12 7	97
AMC445468	<u>ST 299</u>	Pinal: 2017-065007		T4S R14E T4S R15E	12 7	98
AMC445469	ST 328	Pinal: 2017-065008		T4S R15E	30	99
AMC445470	ST 329	Pinal: 2017-065009		T4S R15E	30	100
AMC445471	ST 330	Pinal: 2017-065010		T4S R15E	19	101
AMC445472	ST 331	Pinal: 2017-065011		T4S R15E	19	102
AMC445473	ST 332	Pinal: 2017-065012		T4S R15E	19	103
AMC445474	<u>ST 333</u>	Pinal: 2017-065013		T4S R15E	19	104
AMC445475	ST 368	Pinal: 2017-065014		T4S R15E	30	105
AMC445476	ST 369	Pinal: 2017-065015		T4S R15E	30	106
AMC445477	ST 370	Pinal: 2017-065016		T4S R15E	19	107

AMC445478	ST 371	Pinal: 2017-065017		T4S R15E	19	108
AMC445479	ST 372	Pinal: 2017-065018		T4S R15E	19	109
AMC445480	ST 373	Pinal: 2017-065019		T4S R15E	19	110
AMC445481	<u>ST 374</u>	Pinal: 2017-065020		T4S R15E	19	111
AMC445482	ST 405	Pinal: 2017-065021		T4S R15E	29, 30	112
AMC445483	ST 406	Pinal: 2017-065022		T4S R15E	29, 30	113
AMC445484	ST 407	Pinal: 2017-065023		T4S R15E	19, 20	114
AMC445485	ST 408	Pinal: 2017-065024		T4S R15E	19, 20	115
AMC445486	ST 409	Pinal: 2017-065025		T4S R15E	19, 20	116
AMC445487	ST 410	Pinal: 2017-065026		T4S R15E	19, 20	117
AMC445488	ST 411	Pinal: 2017-065027		T4S R15E	19, 20	118
AMC445489	<u>ST 412</u>	Pinal: 2017-065028		T4S R15E	17	119
AMC445490	ST 444	Pinal: 2017-065029		T4S R15E	29	120
AMC445491	ST 445	Pinal: 2017-065030		T4S R15E	29	121
AMC445492	ST 446	Pinal: 2017-065031		T4S R15E	20	122
AMC445493	ST 447	Pinal: 2017-065032		T4S R15E	20	123
AMC445494	ST 448	Pinal: 2017-065033		T4S R15E	20	124
AMC445495	ST 449	Gila: 2017-008469		T4S R15E	20	125
		Pinal: 2017-065034		T4S R15E	20	
AMC445496	ST 450	Gila: 2017-008470	PHOENIX, ARIZONA	T4S R15E	20	126
		Pinal: 2017-065035		T4S R15E	20	
AMC445497	ST 451	Gila: 2017-008471	2018 JUL 23 P 3:05	T4S R15E	20	127

		Pinal: 2017-065036		T4S R15E	20	
AMC445498 7	<u>ST 452</u>	Gila: 2017-008472		T4S R15E	17, 20	128
		Pinal: 2017-065037		T4S R15E	17, 20	
AMC445499	ST 483	Pinal: 2017-065038		T4S R15E	29	129
AMC445500	ST 484	Pinal: 2017-065039		T4S R15E	29	130
AMC445501	ST 485	Gila: 2017-008473		T4S R15E	20, 29	131
		Pinal: 2017-065040		T4S R15E	20, 29	
AMC445502	ST 486	Gila: 2017-008474		T4S R15E	20	132
		Pinal: 2017-065041		T4S R15E	20	
AMC445503	ST 487	Gila: 2017-008475		T4S R15E	20	133
		Pinal: 2017-065042		T4S R15E	20	
<u>AMC445504</u> 7	<u>ST 488</u>	Pinal: 2017-065043		T4S R15E	20	134
AMC446043 7	ST 334	Pinal: 2017-075397		T4S R15E	18	135
AMC446044	ST 335	Pinal: 2017-075398		T4S R15E	18	136
AMC446045	ST 336	Pinal: 2017-075399		T4S R15E	18	137
AMC446046	ST 337	Pinal: 2017-075400		T4S R15E	7	138
AMC446047	ST 338	Gila: 2017-010217		T4S R15E	7	139
		Pinal: 2017-075401		T4S R15E	7	
AMC446048	<u>ST 339</u>	Gila: 2017-010218		T4S R15E	7	140
		Pinal: 2017-075402		T4S R15E	7	
AMC446049	ST 375	Gila: 2017-010219		T4S R15E	7	141
AMC446050 7	ST 376	Gila: 2017-010220		T4S R15E	18, 7	142

AMC446051 ⁷	ST 377	Gila: 2017-010221		T4S R15E	7	143
AMC446052	ST 378	Gila: 2017-010222		T4S R15E	7	144
AMC446053	<u>ST 379</u>	Gila: 2017-010223		T4S R15E	7	145
AMC446054	ST 413	Gila: 2017-010224		T4S R15E	17	146
		Pinal: 2017-075403		T4S R15E	17	
AMC446055	ST 414	Gila: 2017-010225		T4S R15E	17	147
		Pinal: 2017-075404		T4S R15E	17	
AMC446056	ST 415	Gila: 2017-010226		T4S R15E	17	148
		Pinal: 2017-075405		T4S R15E	17	
AMC446057	ST 416	Gila: 2017-010227		T4S R15E	17	149
AMC446058	ST 417	Gila: 2017-010228		T4S R15E	17	150
AMC446059	ST 418	Gila: 2017-010229		T4S R15E	17	151
AMC446060	ST 419	Gila: 2017-010230		T4S R15E	17	152
AMC446061	ST 420	Gila: 2017-010231		T4S R15E	17	153
AMC446062	ST 421	Gila: 2017-010232		T4S R15E	17, 18, 7, 8	154
AMC446063	ST 422	Gila: 2017-010233		T4S R15E	17, 8	155
AMC446064	ST 423	Gila: 2017-010234		T4S R15E	17, 8	156
AMC446065	ST 424	Gila: 2017-010235		T4S R15E	7	157
AMC446066	<u>ST 425</u>	Gila: 2017-010236		T4S R15E	8	158
AMC446067	ST 453	Gila: 2017-010237	PHOENIX, ARIZONA	T4S R15E	17	159
AMC446068	ST 454	Gila: 2017-010238		T4S R15E	17	160
AMC446069	ST 455	Gila: 2017-010239	2018 JUL 23 P 3:06	T4S R15E	17	161

AMC446070 7	ST 456	Gila: 2017-010240		T4S R15E	17	162
AMC446071	ST 457	Gila: 2017-010241		T4S R15E	17	163
AMC446072	ST 458	Gila: 2017-010242		T4S R15E	17	164
AMC446073	ST 459	Gila: 2017-010243		T4S R15E	17	165
AMC446074	ST 460	Gila: 2017-010244		T4S R15E	17	166
AMC446075	ST 461	Gila: 2017-010245		T4S R15E	17, 8	167
AMC446076	ST 462	Gila: 2017-010246		T4S R15E	8	168
AMC446077	ST 463	Gila: 2017-010247		T4S R15E	8	169
AMC446078	<u>ST 464</u>	Gila: 2017-010248		T4S R15E	8	170
AMC446079	ST 502	Gila: 2017-010249		T4S R15E	8	171
AMC446080	ST 503	Gila: 2017-010250		T4S R15E	8	172
AMC446081	ST 504	Gila: 2017-010251		T4S R15E	8	173
AMC446082	ST 505	Gila: 2017-010252		T4S R15E	8	174
AMC446083	ST 506	Gila: 2017-010253		T4S R15E	8	175
AMC446084	ST 507	Gila: 2017-010254		T4S R15E	8	176
AMC446085 J	<u>ST 508</u>	Gila: 2017-010255		T4S R15E	8	177
AMC448097 7	<u>ST 059</u>	Gila: 2017-012200		T4S R15E	20	178
AMC448098	ST 489	Gila: 2017-012201		T4S R15E	20	179
		Pinal: 2018-003241		T4S R15E	20	
AMC448099	ST 490	Gila: 2017-012202		T4S R15E	20	180
		Pinal: 2018-003242		T4S R15E	20	
AMC448100 J	ST 491	Gila: 2017-012203		T4S R15E	20	181

		Pinal: 2018-003243		T4S R15E	20	
AMC448101 ⁷	ST 492	Gila: 2017-012204		T4S R15E	20	182
AMC448102	ST 493	Gila: 2017-012205		T4S R15E	17, 20	183
AMC448103	ST 494	Gila: 2017-012206		T4S R15E	17	184
AMC448104	ST 495	Gila: 2017-012207		T4S R15E	17	185
AMC448105	ST 496	Gila: 2017-012208		T4S R15E	17	186
AMC448106	ST 497	Gila: 2017-012209		T4S R15E	17	187
AMC448107	ST 498	Gila: 2017-012210		T4S R15E	17	188
AMC448108	ST 499	Gila: 2017-012211		T4S R15E	17	189
AMC448109	ST 500	Gila: 2017-012212		T4S R15E	17	190
AMC448110	<u>ST 501</u>	Gila: 2017-012213		T4S R15E	17	191
AMC448111	ST 527	Gila: 2017-012214		T4S R15E	29	192
		Pinal: 2018-003244		T4S R15E	29	
AMC448112	ST 528	Gila: 2017-012215		T4S R15E	29	193
		Pinal: 2018-003245		T4S R15E	29	
AMC448113	ST 529	Gila: 2017-012216		T4S R15E	29	194
		Pinal: 2018-003246		T4S R15E	29	
AMC448114	ST 530	Gila: 2017-012217		T4S R15E	20	195
		Pinal: 2018-003247		T4S R15E	20	
AMC448115	ST 531	Gila: 2017-012218	PHOENIX, ARIZONA	T4S R15E	20	196
AMC448116	ST 532	Gila: 2017-012219		T4S R15E	20	197
AMC448117 ⁷	ST 533	Gila: 2017-012220	2018 JUL 23 P 3:06	T4S R15E	20	198

AMC448118 7	ST 534	Gila: 2017-012221		T4S R15E	20	199
AMC448119	ST 535	Gila: 2017-012222		T4S R15E	20	200
AMC448120	ST 536	Gila: 2017-012223		T4S R15E	20	201
AMC448121	ST 537	Gila: 2017-012224		T4S R15E	20	202
AMC448122	ST 538	Gila: 2017-012225		T4S R15E	17, 20	203
AMC448123	ST 539	Gila: 2017-012226		T4S R15E	16, 17	204
AMC448124	ST 540	Gila: 2017-012227		T4S R15E	16, 17	205
AMC448125	ST 541	Gila: 2017-012228		T4S R15E	16, 17	206
AMC448126	ST 542	Gila: 2017-012229		T4S R15E	16, 17	207
AMC448127	ST 543	Gila: 2017-012230		T4S R15E	16, 17	208
AMC448128	ST 544	Gila: 2017-012231		T4S R15E	16, 17	209
AMC448129	ST 545	Gila: 2017-012232		T4S R15E	16, 17	210
AMC448130	ST 546	Gila: 2017-012233		T4S R15E	16, 17	211
AMC448131	ST 568	Gila: 2017-012234		T4S R15E	20, 29	212
AMC448132	ST 569	Gila: 2017-012235		T4S R15E	20	213
AMC448133	ST 570	Gila: 2017-012236		T4S R15E	20	214
AMC448134	ST 571	Gila: 2017-012237		T4S R15E	20, 21	215
AMC448135	ST 572	Gila: 2017-012238		T4S R15E	20, 21	216
AMC448136	ST 573	Gila: 2017-012239		T4S R15E	20, 21	217
AMC448137	ST 574	Gila: 2017-012240	PHOENIX, ARIZONA	T4S R15E	16, 17, 20, 21	218
AMC448138	ST 575	Gila: 2017-012241	2018 JUL 23 P 3:06	T4S R15E	16	219
AMC448139	ST 576	Gila: 2017-012242		T4S R15E	16	220

AMC448140 7	ST 577	Gila: 2017-012243		T4S R15E	16	221
AMC448141	ST 578	Gila: 2017-012244		T4S R15E	16	222
AMC448142	ST 579	Gila: 2017-012245		T4S R15E	16	223
AMC448143	ST 580	Gila: 2017-012246		T4S R15E	16	224
AMC448144	ST 581	Gila: 2017-012247		T4S R15E	16	225
AMC448145 ✓	ST 582	Gila: 2017-012248		T4S R15E	16	226
Total Claims On This Exhibit A and Affidavit: 226						

Underline = break in sequence

RECEIVED
BLM AZ STATE OFFICE
2018 JUL 23 P 3:06
PHOENIX, ARIZONA

Recording requested by and return to:
Kennecott Exploration Company – Land Dept.
2640 West 1700 South
Salt Lake City, UT 84104

**ARIZONA AFFIDAVIT OF CLAIM MAINTENANCE FEE PAYMENT AND NOTICE
OF INTENT TO HOLD UNPATENTED MINING CLAIM FOR SEPTEMBER 1, 2018
THROUGH SEPTEMBER 1, 2019**

THE UNDERSIGNED, on behalf of Kennecott Exploration Company (“KEC”), 2640 West 1700 South, Salt Lake City, UT 84104, acquainted with said matters, being first duly sworn, deposes and says that he is a citizen of the United States and more than eighteen years of age, and that pursuant to Ariz. Rev. Stat. § 27-208, 30 U.S.C § 28(f), 43 CFR 3830.21(d), and 43 CFR 3834.11(a)(2), One Hundred Fifty-Five Dollars (\$155.00) in maintenance fees were timely paid by or at the expense of KEC to the Bureau of Land Management (the “BLM”) for the assessment year ending at 12:01 A.M on September 1, 2019, for each of the unpatented mining claims further described on **Exhibit A** attached hereto and made a part hereof by this reference. Said fees were paid in lieu of the annual assessment work requirements and were paid for the claims described herein which are owned, worked, controlled or claimed by KEC for the valuable mineral contained therein, and it is the intent of KEC to hold and develop these unpatented mining claims for itself, the owner of the claims.

IN WITNESS WHEREOF, this instrument is executed as of the 16th day of July
2018.

KENNECOTT EXPLORATION COMPANY

By



Erik Best, Operating Officer

RECEIVED
BLM AZ STATE OFFICE
2018 JUL 23 P 3:03
PHOENIX ARIZONA

STATE OF UTAH


)

:SS

COUNTY OF SALT LAKE

)

On this 16th day of July, 2018, before me personally appeared Erik Best, who being by me duly sworn, did say that he is the Operating Officer of Kennecott Exploration Company, and that the foregoing instrument was signed by Erik Best on behalf of said company, by authority, and said company executed the same.



Michelle Lee Barndt

Michelle Lee Barndt, Notary Public, Utah
Salt Lake City, Utah

My Commission expires: April 16, 2019

RECEIVED
BLM AZ STATE OFFICE
2018 JUL 23 P 3:05
PHOENIX, ARIZONA

Kenne
2640 V
Salt Lake City, UT 84104
Attn: Land Department



RECEIVED
BLM AZ STATE OFFICE
2018 JUL 23 P 3:04
PHOENIX, ARIZONA



U.S. POSTAGE PITNEY BOWES
ZIP 84009 \$ 007.83⁰
02 1W
0001390175 JUL 18 2018

Steamboat

PLACE STICKER AT TOP OF ENVELOPE TO THE RIGHT
OF THE RETURN ADDRESS. FOLD AT DOTTED LINE

CERTIFIED MAILTM



7014 0150 0002 2031 4686

Arizona State Office
Bureau of Land Management
One North Central Ave., Suite 800
Phoenix, AZ 85004-4427

Steamboat

United States Department of the Interior
Bureau of Land Management
DIV OF LANDS, MINRLS & ENERGY
ONE N CENTRAL AVE
PHOENIX, AZ 85004 -4427
Phone: 602-417-9200

Receipt

No: 4218191

Transaction #: 4333349**Date of Transaction:** 07/24/2018**CUSTOMER:**

KENNECOTT EXPLORATION COMPANY
2640 W 1700 S
ATTN: LAND DEPT
SALT LAKE CITY,UT 84104-4269 US

LINE #	QTY	DESCRIPTION	REMARKS	UNIT PRICE	TOTAL
1	1.00	LOCATABLE MINERALS / MINING CLAIMS- NOT NEW-UNADJUD,ONE AUTH NO. ONLY / MINING CLAIM MONEY RECEIVED CASES: AMC445371/\$35030.00	MAINT 2019/226 ✓	- n/a -	35030.00
TOTAL:					\$35,030.00

PAYMENT INFORMATION			
1	AMOUNT:	35030.00	POSTMARKED: N/A
	TYPE:	CHECK	RECEIVED: 07/24/2018
	CHECK NO:	0080002034	
	NAME:	KENNECOTT EXPLORATION COMPANY 4700 SOUTH DAYBREAK PARKWAY SOUTH JORDAN UT 84095 US	

REMARKS

This receipt was generated by the automated BLM Collections and Billing System and is a paper representation of a portion of the official electronic record contained therein.

NOTICE!!

These documents have been scanned!

Do not place un-scanned documents beneath this notice!

Do not remove this notice from this file!

GPO Jacket No. 560-102
Print Order 61540
Rise Business Services, LLC
Job=AZ15 5/20/2019



Box Number= AZ15073



Claim Begin-End: AMC448097-AMC448145

5 Miscellaneous



AZ15073-3

AMC446336-AMC453881

RioTinto

Donna Fischer
Mineral Rights Specialist
Kennecott Exploration Company – Land Department
4700 Daybreak Parkway
South Jordan, UT 84009
T: 801/204-3402 or 928/978-1372
E: donna.fischer@riotinto.com

Via Federal Express

December 11, 2017

Bureau of Land Management
Arizona State Office
One North Central Avenue, Suite 800
Phoenix, AZ 85004-4427

RE: Filing of 49 New Certificates of Location, Steamboat Project
ST059 et al Lode Mining Claims

Gentlemen:

Enclosed please find Kennecott Exploration Company's check # 80001877 in the amount of \$10,388.00 as location and filing fees for the above referenced and enclosed 49 claim locations, calculated at \$212/new location - Maintenance fees x 49 claims.


AS THESE ARE DATE SENSITIVE DOCUMENTS, PLEASE INSURE THESE ARE PROCESSED UPON RECEIPT, AND IF ANY OMISSIONS OR OTHER REQUIREMENTS ARE FOUND MISSING, PLEASE DO NOT RETURN THESE UNFILED, AND INSTEAD CONTACT ME IMMEDIATELY @ 928/978-1372, OR ERIK BEST @ 801/363-5870.

Please return the original BLM date stamped and serialized documents to my attention at the above address. The originals are simultaneously being recorded with the Pinal and Gila County Recorder's, and once the recording information is at hand, I will send you a list with their instrument numbers and the date of the recordation.

Thank you for your handling of these, and if you have any questions, please do not hesitate to call as shown above.

Sincerely,

KENNECOTT EXPLORATION COMPANY



Donna Fischer
Mineral Rights Specialist

Enclosures

PHOENIX, ARIZONA

2017 DEC 13 P 1:56

RECEIVED
BLM AZ STATE OFFICE

ANC448097

STEAMBOAT CLAIMS – ST059 ET AL

List of claims for your convenience in filing – not for recording or serializing, just for your ease noting especially the break in sequence.

Claim_No	Count
<u>ST 059</u>	1
ST 489	2
ST 490	3
ST 491	4
ST 492	5
ST 493	6
ST 494	7
ST 495	8
ST 496	9
ST 497	10
ST 498	11
ST 499	12
ST 500	13
<u>ST 501</u>	14
ST 527	15
ST 528	16
ST 529	17
ST 530	18
ST 531	19
ST 532	20
ST 533	21
ST 534	22
ST 535	23
ST 536	24
ST 537	25
ST 538	26
ST 539	27
ST 540	28
ST 541	29
ST 542	30
ST 543	31
ST 544	32
ST 545	33
<u>ST 546</u>	34
ST 568	35
ST 569	36
ST 570	37
ST 571	38
ST 572	39

RECEIVED
DLH AZ STATE OFFICE
2017 DEC 13 P 1:51
PHOENIX, ARIZONA

AMC 448097

ST 573	40
ST 574	41
ST 575	42
ST 576	43
ST 577	44
ST 578	45
ST 579	46
ST 580	47
ST 581	48
ST 582	49

Underline = break in sequence

AMC448097

RECEIVED
BLM AZ STATE OFFICE
2017 DEC 13 P 1:57
PHOENIX, ARIZONA

NOTICE!!

These documents have been scanned!

Do not place un-scanned documents beneath this notice!

Do not remove this notice from this file!

GPO Jacket No. 560-102
Print Order 61540
Rise Business Services, LLC
Job=AZ15 5/20/2019



Box Number= AZ15073



Claim Begin-End: AMC448097-AMC448145

6 Location Notices-Amendments and Supporting Documents



AZ15073-3

AMC446336-AMC453881

MINING CLAIM STATUS REPORT

Data Entered: 12/27/17 Rdm

MTP Checked By: 12/27/17 Rdm

GEO Checked By: 12/27/17 Rdm

LEAD SERIAL NUMBER: AMC 448097 thru AMC 448145

NUMBER OF CLAIMS & TYPE:

49 LODE
 _____ PLACER
 _____ ASSOCIATION PLACER
 _____ MILL SITE
 _____ TUNNEL SITE

CHARGES:

Processing Fee @ \$20 = \$ 980
 Location Fee @ \$37 = \$ 1813
 Maintenance Fee @ \$155 = \$ 7,595
 Add'l Maint Fee for Assoc Placer = \$ _____
SUBTOTAL \$ _____
 Other Fees \$ _____
 Other Fees \$ _____
TOTAL \$ 10,388

TOTAL ACREAGE: _____ Per Claim
 (Placer Only)

NUMBER OF LOCATORS: 1

DOCUMENTS RECEIVED VIA: Over-the-Counter [] Mail [X] **TIMELY FILED:** Yes [X] No []

LEGAL DESCRIPTION: T 45 R 15E SEC 16-17, 20-21, 29
 T _____ R _____ SEC _____
 T _____ R _____ SEC _____
 T _____ R _____ SEC _____
 T _____ R _____ SEC _____

BLM [X] FOREST SERVICE [] SUBJ TO PL 359: Yes [] No [X]
 WILDERNESS AREA []

SPLIT ESTATE: N/A [X] SX [] PX [] OTHER []
 SRHA [] Was proper Notice filed if located on SHRA Land? Yes [] No []

RECONVEYED MINERALS ON BLM LAND REQUIRE OPENING ORDER FROM 1944 TO 1993:

Open to Entry On _____ N/A [X]

COMMENTS/STATUS: VOID [] PARTIALLY VOID [] PVT MINERALS [] WITHDRAWN LANDS []
 OTHER []

AMC 448097

[] Claimant acknowledges that portions of the following claim(s) site(s) may be void or voidable.

Printed Name of Claimant _____ Signature of Claimant _____

*****FINAL ADJUDICATION*****

DATE 12/11/19

INITIALS [Signature]

16, 17, 20, 21, 29

MINING CLAIM STATUS REPORT

Data Entered: 12/27/17 am

MTP Checked By: 12/27/17 am

GEO Checked By: 12/27/17 am

LEAD SERIAL NUMBER: AMC 448097 thru AMC 448145

NUMBER OF CLAIMS & TYPE:

49 LODE
 _____ PLACER
 _____ ASSOCIATION PLACER
 _____ MILL SITE
 _____ TUNNEL SITE

CHARGES:

Processing Fee @ \$20 = \$ 980
 Location Fee @ \$37 = \$ 1813
 Maintenance Fee @ \$155 = \$ 7595
 Add'l Maint Fee for Assoc Placer = \$ _____
SUBTOTAL \$ _____
 Other Fees \$ _____
 Other Fees \$ _____
TOTAL \$ 10,388

TOTAL ACREAGE: _____ Per Claim
 (Placer Only)

NUMBER OF LOCATORS: _____

DOCUMENTS RECEIVED VIA: Over-the-Counter [] Mail [X] TIMELY FILED: Yes [X] No []

LEGAL DESCRIPTION: T 45 R 15E SEC 16-17, 20-21, 29
 T _____ R _____ SEC _____
 T _____ R _____ SEC _____
 T _____ R _____ SEC _____
 T _____ R _____ SEC _____

BLM [] FOREST SERVICE [] SUBJ TO PL 359: Yes [] No []
 WILDERNESS AREA []

SPLIT ESTATE: N/A [] SX [] PX [] OTHER []
 SRHA [] Was proper Notice filed if located on SHRA Land? Yes [] No []

RECONVEYED MINERALS ON BLM LAND REQUIRE OPENING ORDER FROM 1944 TO 1993:

Open to Entry On _____ N/A []

COMMENTS/STATUS: VOID [] PARTIALLY VOID [] PVT MINERALS [] WITHDRAWN LANDS []
 OTHER []

AMC448097

[] Claimant acknowledges that portions of the following claim(s) site(s) may be void or voidable.

Printed Name of Claimant _____ Signature of Claimant _____

*****FINAL ADJUDICATION*****

DATE _____ INITIALS _____

16, 17, 20, 21, 29

When recorded return to:
Rio Tinto
Attn: Kennecott Exploration Company – Land Dept.
4700 Daybreak Parkway
South Jordan, UT 84009

ARIZONA NOTICE OF LOCATION
(LODE CLAIM)

NOTICE IS HEREBY GIVEN THAT KENNECOTT EXPLORATION COMPANY, whose mailing address is 4700 Daybreak Parkway, South Jordan, Utah 84009 by its undersigned officer, makes this location of the ST 059 Lode Mining Claim, in Gila County, Arizona.

The general course of the claim is from the East to West, and said claim is within the:

<u>Quarter</u>	<u>Section</u>	<u>Township</u>	<u>Range</u>
NE	20	4S	15E
NW	20	4S	15E

Gila County, Arizona, G&SRM.

This claim is 1500 feet in length and 600 feet in width. This Notice of Location is posted on the centerline of the claim. The claim runs from the location monument on which this notice is posted 20 feet in an easterly direction to the East end line, and 1480 feet in a Westerly direction to the West end line. The claim boundaries are marked by six monuments, one at each corner and one at the center of each endline. The location monument on which this notice is posted is situated within Section 20, T4S, R15E, Gila County, Arizona, G&SRM, and is approximately 6942 feet West and 21691 feet South from the NW corner of Section 34, T3S, R15E, Gila County, Arizona, G&SRM. Any overlaps onto pre-existing lode claims, private or State Land are acknowledged as pre-existing rights and that portion of said overlap is acknowledged as invalid.

The undersigned claims the ground as depicted on the map that is attached to a copy of this Notice of Location filed in the office of the Recorder, Gila County, Arizona.

The claim has been monumented in accordance with State and Federal law. Corner, end centers and location monuments are posts, 1-1/2" x 1-1/2" x 5' projecting at least 4' above the ground.

Located, dated and posted on the ground this 30th of November, 2017.

KENNECOTT EXPLORATION COMPANY

ER

By: Erik Best, its Operating Officer

RECEIVED
BLM AZ STATE OFFICE
2017 DEC 13 P 1:57
PHOENIX, ARIZONA

AMC 448097

When recorded return to:
Rio Tinto
Attn: Kennecott Exploration Company – Land Dept.
4700 Daybreak Parkway
South Jordan, UT 84009

ARIZONA NOTICE OF LOCATION
(LODE CLAIM)

NOTICE IS HEREBY GIVEN THAT KENNECOTT EXPLORATION COMPANY, whose mailing address is 4700 Daybreak Parkway, South Jordan, Utah 84009 by its undersigned officer, makes this location of the ST 489 Lode Mining Claim, in Gila and Pinal Counties, Arizona.

The general course of the claim is from the East to West, and said claim is within the:

<u>Quarter</u>	<u>Section</u>	<u>Township</u>	<u>Range</u>
SE	20	4S	15E
SW	20	4S	15E

Gila and Pinal Counties, Arizona, G&SRM.


This claim is 1500 feet in length and 600 feet in width. This Notice of Location is posted on the centerline of the claim. The claim runs from the location monument on which this notice is posted 20 feet in an easterly direction to the East end line, and 1480 feet in a Westerly direction to the West end line. The claim boundaries are marked by six monuments, one at each corner and one at the center of each endline. The location monument on which this notice is posted is situated within Section 20, T4S, R15E, Gila County, Arizona, G&SRM, and is approximately 6941 feet West and 24084 feet South from the NW corner of Section 34, T3S, R15E, Gila County, Arizona, G&SRM. Any overlaps onto pre-existing lode claims, private or State Land are acknowledged as pre-existing rights and that portion of said overlap is acknowledged as invalid.

The undersigned claims the ground as depicted on the map that is attached to a copy of this Notice of Location filed in the office of the Recorder, Gila and Pinal Counties, Arizona.

The claim has been monumented in accordance with State and Federal law. Corner, end centers and location monuments are posts, 1-1/2" x 1-1/2" x 5' projecting at least 4' above the ground.

Located, dated and posted on the ground this 30th of November, 2017.

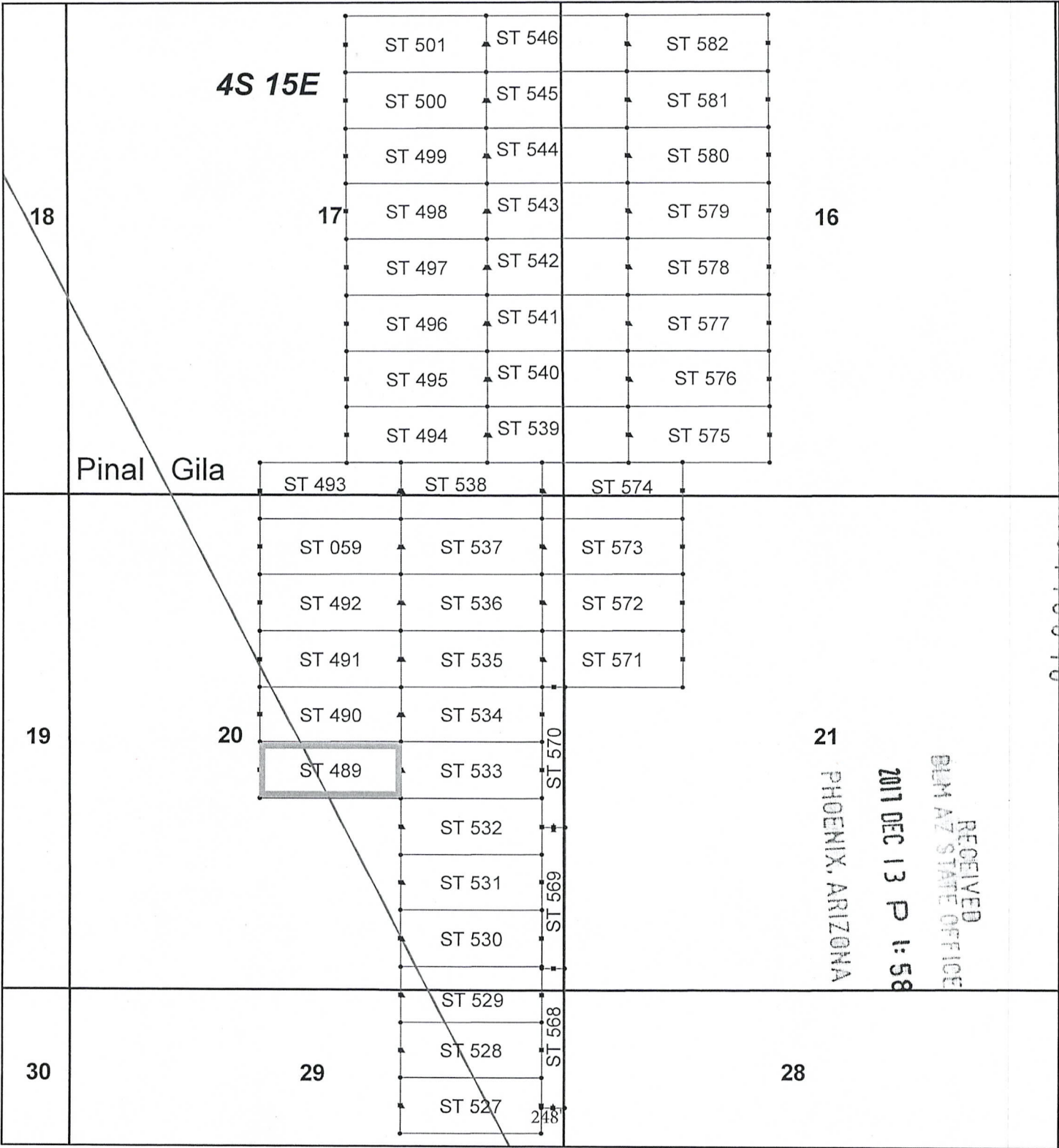
KENNECOTT EXPLORATION COMPANY



By: Erik Best, its Operating Officer

RECEIVED
BLM AZ STATE OFFICE
2017 DEC 13 P 1:58
PHOENIX, ARIZONA

AMC 448098



Steamboat Claim Block, Arizona

Steamboat - ST Lode Mining Claims
T4S, R15E G&SRM
Pinal and Gila Counties, Arizona
Located Nov 30 - Dec 1, 2017

Monuments are 1-1/2" by 1-1/2" by 5' Wood Posts projecting at least four feet above the ground. Location Monuments are set 20' inside the Endline along the center of each claim, and are 1500' long X 600' wide unless otherwise depicted and as detailed in the attached Certificate of Location.

TIE POINT: The location monument of each claim is tied to the Northwest corner of Section 34, Township 3S, Range 15E, G&SRM, Gila County, Arizona, its distance as shown on the attached Certificate of Location. Bearings and distance are grid north.

Any overlap onto pre-existing lode claims, or Private Land, is acknowledged as non-locatable, and any overlapping portion is acknowledged as invalid.

</

When recorded return to:
Rio Tinto
Attn: Kennecott Exploration Company – Land Dept.
4700 Daybreak Parkway
South Jordan, UT 84009

ARIZONA NOTICE OF LOCATION
(LODE CLAIM)

NOTICE IS HEREBY GIVEN THAT KENNECOTT EXPLORATION COMPANY, whose mailing address is 4700 Daybreak Parkway, South Jordan, Utah 84009 by its undersigned officer, makes this location of the ST 490 Lode Mining Claim, in Gila and Pinal Counties, Arizona.

The general course of the claim is from the East to West, and said claim is within the:

<u>Quarter</u>	<u>Section</u>	<u>Township</u>	<u>Range</u>
NE	20	4S	15E
NW	20	4S	15E

Gila and Pinal Counties, Arizona, G&SRM.

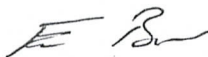
This claim is 1500 feet in length and 600 feet in width. This Notice of Location is posted on the centerline of the claim. The claim runs from the location monument on which this notice is posted 20 feet in an easterly direction to the East end line, and 1480 feet in a Westerly direction to the West end line. The claim boundaries are marked by six monuments, one at each corner and one at the center of each endline. The location monument on which this notice is posted is situated within Section 20, T4S, R15E, Gila County, Arizona, G&SRM, and is approximately 6939 feet West and 23486 feet South from the NW corner of Section 34, T3S, R15E, Gila County, Arizona, G&SRM. Any overlaps onto pre-existing lode claims, private or State Land are acknowledged as pre-existing rights and that portion of said overlap is acknowledged as invalid.

The undersigned claims the ground as depicted on the map that is attached to a copy of this Notice of Location filed in the office of the Recorder, Gila and Pinal Counties, Arizona.

The claim has been monumented in accordance with State and Federal law. Corner, end centers and location monuments are posts, 1-1/2" x 1-1/2" x 5' projecting at least 4' above the ground.

Located, dated and posted on the ground this 30th of November, 2017.

KENNECOTT EXPLORATION COMPANY



By: Erik Best, its Operating Officer

RECEIVED
BLM AZ STATE OFFICE
2017 DEC 13 P 1:58
PHOENIX, ARIZONA

AMC448099

When recorded return to:
Rio Tinto
Attn: Kennecott Exploration Company – Land Dept.
4700 Daybreak Parkway
South Jordan, UT 84009

ARIZONA NOTICE OF LOCATION
(LODE CLAIM)

NOTICE IS HEREBY GIVEN THAT KENNECOTT EXPLORATION COMPANY, whose mailing address is 4700 Daybreak Parkway, South Jordan, Utah 84009 by its undersigned officer, makes this location of the ST 491 Lode Mining Claim, in Gila and Pinal Counties, Arizona.

The general course of the claim is from the East to West, and said claim is within the:

<u>Quarter</u>	<u>Section</u>	<u>Township</u>	<u>Range</u>
NE	20	4S	15E
NW	20	4S	15E

Gila and Pinal Counties, Arizona, G&SRM.

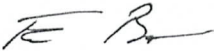
This claim is 1500 feet in length and 600 feet in width. This Notice of Location is posted on the centerline of the claim. The claim runs from the location monument on which this notice is posted 20 feet in an easterly direction to the East end line, and 1480 feet in a Westerly direction to the West end line. The claim boundaries are marked by six monuments, one at each corner and one at the center of each endline. The location monument on which this notice is posted is situated within Section 20, T4S, R15E, Gila County, Arizona, G&SRM, and is approximately 6940 feet West and 22888 feet South from the NW corner of Section 34, T3S, R15E, Gila County, Arizona, G&SRM. Any overlaps onto pre-existing lode claims, private or State Land are acknowledged as pre-existing rights and that portion of said overlap is acknowledged as invalid.

The undersigned claims the ground as depicted on the map that is attached to a copy of this Notice of Location filed in the office of the Recorder, Gila and Pinal Counties, Arizona.

The claim has been monumented in accordance with State and Federal law. Corner, end centers and location monuments are posts, 1-1/2" x 1-1/2" x 5' projecting at least 4' above the ground.

Located, dated and posted on the ground this 30th of November, 2017.

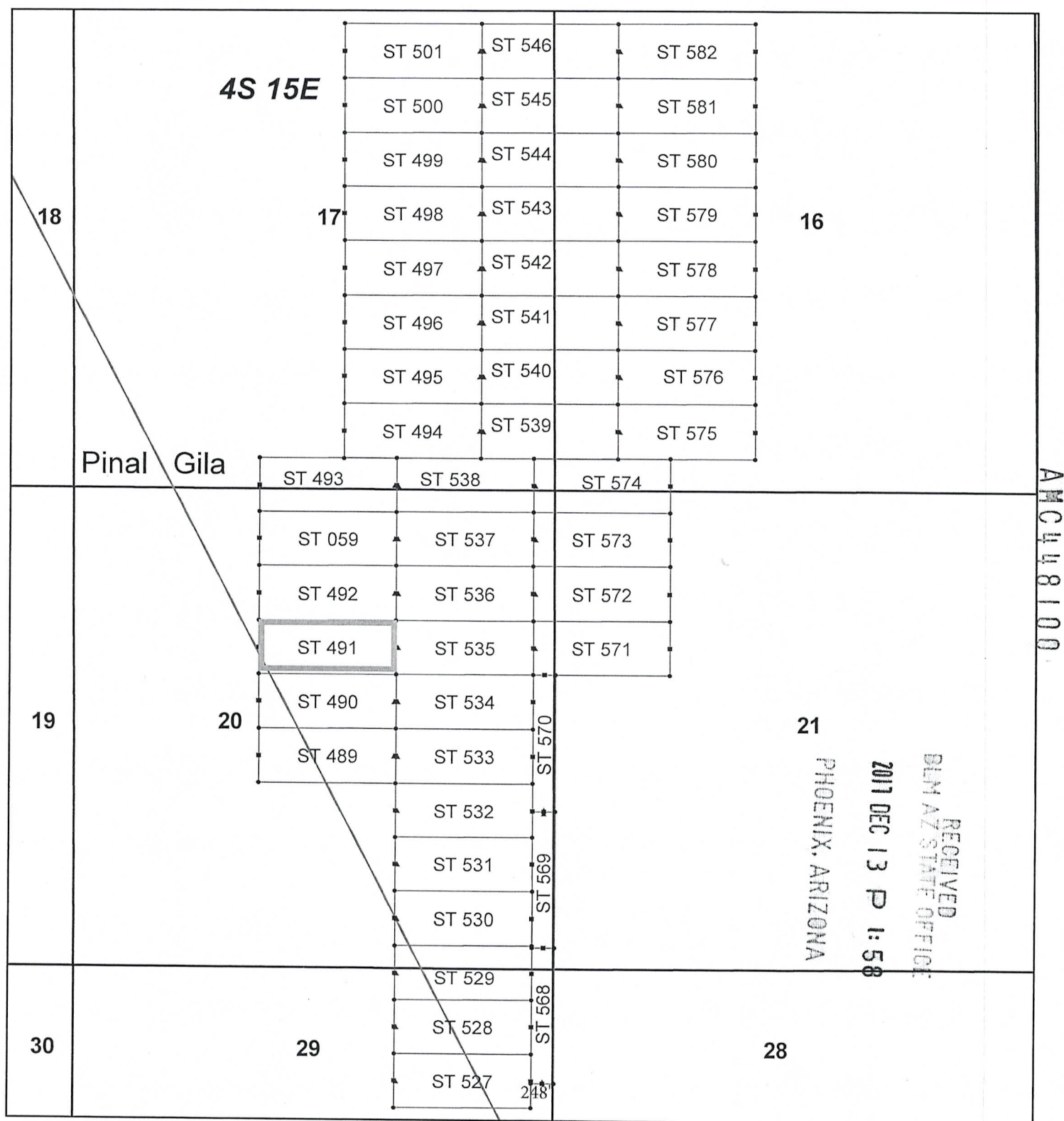
KENNECOTT EXPLORATION COMPANY



By: Erik Best, its Operating Officer

RECEIVED
BLM AZ STATE OFFICE
2017 DEC 13 P 1:58
PHOENIX, ARIZONA

AMC448100



Claims Filed By-
 Kennecott Exploration Company
 4700 Daybreak Parkway
 South Jordan, UT 84009

When recorded return to:
Rio Tinto
Attn: Kennecott Exploration Company – Land Dept.
4700 Daybreak Parkway
South Jordan, UT 84009

ARIZONA NOTICE OF LOCATION
(LODE CLAIM)

NOTICE IS HEREBY GIVEN THAT KENNECOTT EXPLORATION COMPANY, whose mailing address is 4700 Daybreak Parkway, South Jordan, Utah 84009 by its undersigned officer, makes this location of the ST 492 Lode Mining Claim, in Gila County, Arizona.

The general course of the claim is from the East to West, and said claim is within the:

<u>Quarter</u>	<u>Section</u>	<u>Township</u>	<u>Range</u>
NE	20	4S	15E
NW	20	4S	15E

Gila County, Arizona, G&SRM.


This claim is 1500 feet in length and 600 feet in width. This Notice of Location is posted on the centerline of the claim. The claim runs from the location monument on which this notice is posted 20 feet in an easterly direction to the East end line, and 1480 feet in a Westerly direction to the West end line. The claim boundaries are marked by six monuments, one at each corner and one at the center of each endline. The location monument on which this notice is posted is situated within Section 20, T4S, R15E, Gila County, Arizona, G&SRM, and is approximately 6941 feet West and 22289 feet South from the NW corner of Section 34, T3S, R15E, Gila County, Arizona, G&SRM. Any overlaps onto pre-existing lode claims, private or State Land are acknowledged as pre-existing rights and that portion of said overlap is acknowledged as invalid.

The undersigned claims the ground as depicted on the map that is attached to a copy of this Notice of Location filed in the office of the Recorder, Gila County, Arizona.

The claim has been monumented in accordance with State and Federal law. Corner, end centers and location monuments are posts, 1-1/2" x 1-1/2" x 5' projecting at least 4' above the ground.

Located, dated and posted on the ground this 30th of November, 2017.

KENNECOTT EXPLORATION COMPANY



By: Erik Best, its Operating Officer

RECEIVED
BLM AZ STATE OFFICE
2017 DEC 13 P 1:58
PHOENIX, ARIZONA

AMC448101

When recorded return to:
Rio Tinto
Attn: Kennecott Exploration Company – Land Dept.
4700 Daybreak Parkway
South Jordan, UT 84009

ARIZONA NOTICE OF LOCATION
(LODE CLAIM)

NOTICE IS HEREBY GIVEN THAT KENNECOTT EXPLORATION COMPANY, whose mailing address is 4700 Daybreak Parkway, South Jordan, Utah 84009 by its undersigned officer, makes this location of the ST 493 Lode Mining Claim, in Gila County, Arizona.

The general course of the claim is from the East to West, and said claim is within the:

<u>Quarter</u>	<u>Section</u>	<u>Township</u>	<u>Range</u>
SE	17	4S	15E
SW	17	4S	15E
NE	20	4S	15E
NW	20	4S	15E

Gila County, Arizona, G&SRM.

This claim is 1500 feet in length and 600 feet in width. This Notice of Location is posted on the centerline of the claim. The claim runs from the location monument on which this notice is posted 20 feet in an easterly direction to the East end line, and 1480 feet in a Westerly direction to the West end line. The claim boundaries are marked by six monuments, one at each corner and one at the center of each endline. The location monument on which this notice is posted is situated within Section 17, T4S, R15E, Gila County, Arizona, G&SRM, and is approximately 6943 feet West and 21093 feet South from the NW corner of Section 34, T3S, R15E, Gila County, Arizona, G&SRM. Any overlaps onto pre-existing lode claims, private or State Land are acknowledged as pre-existing rights and that portion of said overlap is acknowledged as invalid.

The undersigned claims the ground as depicted on the map that is attached to a copy of this Notice of Location filed in the office of the Recorder, Gila County, Arizona.

The claim has been monumented in accordance with State and Federal law. Corner, end centers and location monuments are posts, 1-1/2" x 1-1/2" x 5' projecting at least 4' above the ground.

Located, dated and posted on the ground this 30th of November, 2017.

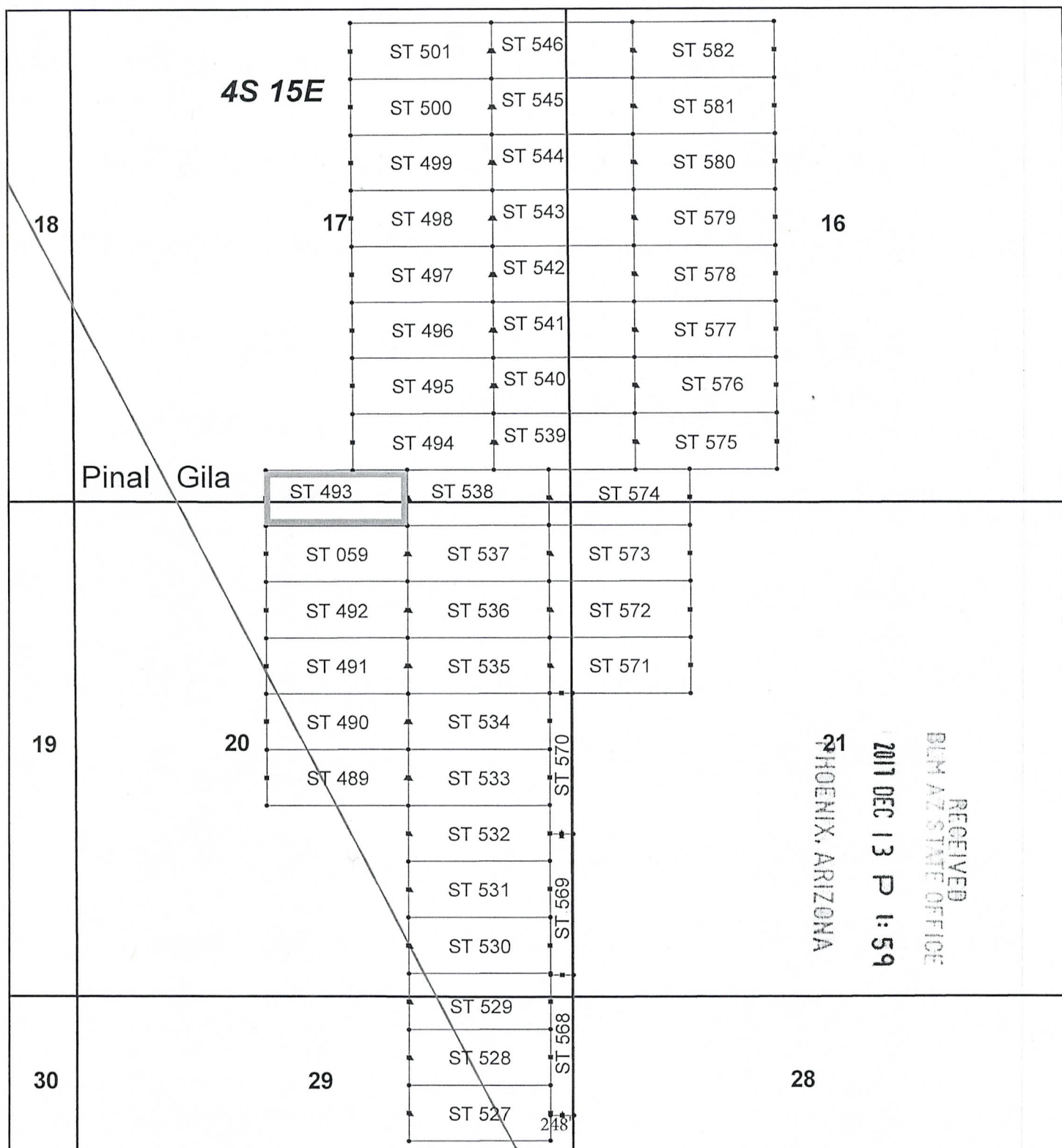
KENNECOTT EXPLORATION COMPANY



By: Erik Best, its Operating Officer

RECEIVED
BLM AZ STATE OFFICE
2017 DEC 13 P 1:58
PHOENIX, ARIZONA

AMC 448102



Steamboat Claim Block, Arizona

Steamboat - ST Lode Mining Claims
T4S, R15E G&SRM
Pinal and Gila Counties, Arizona
Located Nov 30 - Dec 1, 2017

Monuments are 1-1/2" by 1-1/2" by 5' Wood Posts projecting at least four feet above the ground. Location Monuments are set 20' inside the Endline along the center of each claim, and are 1500' long X 600' wide unless otherwise depicted and as detailed in the attached Certificate of Location.

TIE POINT: The location monument of each claim is tied to the Northwest corner of Section 34, Township 3S, Range 15E, G&SRM, Gila County, Arizona, its distance as shown on the attached Certificate of Location. Bearings and distance are grid north.

Any overlap onto pre-existing lode claims, or Private Land, is acknowledged as non-locatable, and any overlapping portion is acknowledged as invalid.



Legend

- Corners
- End Centers
- ▲ Location Monuments
- County Line
- Claim Boundaries
- Section
- Township

1 in = 1,500 feet

0 0.3 0.6
Miles

Claims Filed By-
Kennecott Exploration Company
4700 Daybreak Parkway
South Jordan, UT 84009

When recorded return to:
Rio Tinto
Attn: Kennecott Exploration Company – Land Dept.
4700 Daybreak Parkway
South Jordan, UT 84009

ARIZONA NOTICE OF LOCATION
(LODE CLAIM)

NOTICE IS HEREBY GIVEN THAT KENNECOTT EXPLORATION COMPANY, whose mailing address is 4700 Daybreak Parkway, South Jordan, Utah 84009 by its undersigned officer, makes this location of the ST 494 Lode Mining Claim, in Gila County, Arizona.

The general course of the claim is from the East to West, and said claim is within the:

<u>Quarter</u>	<u>Section</u>	<u>Township</u>	<u>Range</u>
SE	17	4S	15E
Gila County, Arizona, G&SRM.			

This claim is 1500 feet in length and 600 feet in width. This Notice of Location is posted on the centerline of the claim. The claim runs from the location monument on which this notice is posted 20 feet in an easterly direction to the East end line, and 1480 feet in a Westerly direction to the West end line. The claim boundaries are marked by six monuments, one at each corner and one at the center of each endline. The location monument on which this notice is posted is situated within Section 17, T4S, R15E, Gila County, Arizona, G&SRM, and is approximately 6021 feet West and 20495 feet South from the NW corner of Section 34, T3S, R15E, Gila County, Arizona, G&SRM. Any overlaps onto pre-existing lode claims, private or State Land are acknowledged as pre-existing rights and that portion of said overlap is acknowledged as invalid.

The undersigned claims the ground as depicted on the map that is attached to a copy of this Notice of Location filed in the office of the Recorder, Gila County, Arizona.

The claim has been monumented in accordance with State and Federal law. Corner, end centers and location monuments are posts, 1-1/2" x 1-1/2" x 5' projecting at least 4' above the ground.

Located, dated and posted on the ground this 30th of November, 2017.

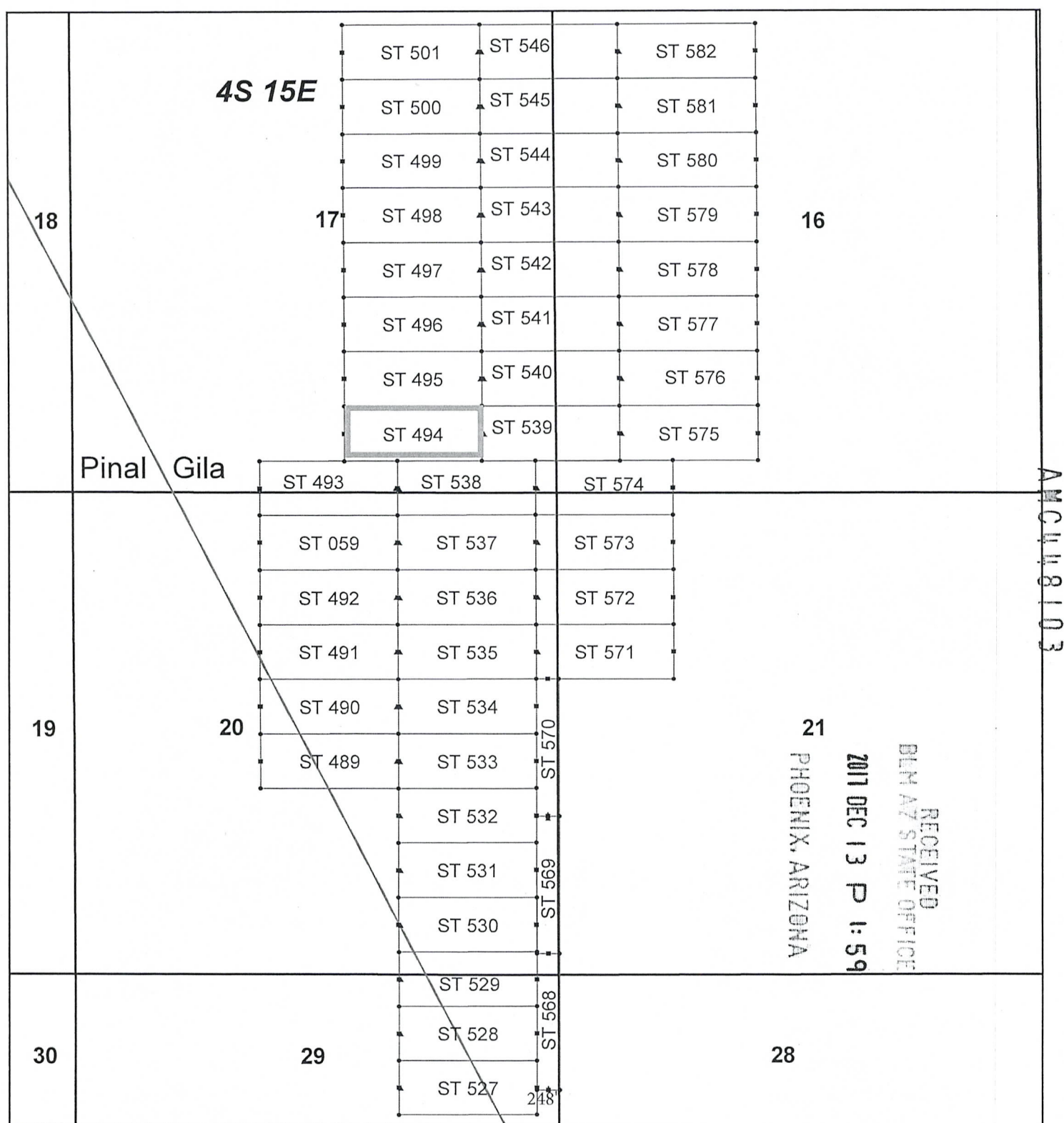
KENNECOTT EXPLORATION COMPANY

ER

By: Erik Best, its Operating Officer

RECEIVED
BLM AZ STATE OFFICE
2017 DEC 13 P 1:59
PHOENIX, ARIZONA

AMC448103



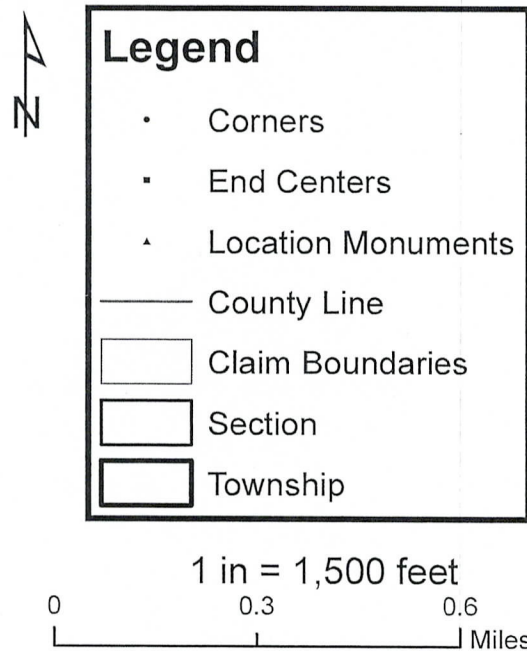
Steamboat Claim Block, Arizona

Steamboat - ST Lode Mining Claims
T4S, R15E G&SRM
Pinal and Gila Counties, Arizona
Located Nov 30 - Dec 1, 2017

Monuments are 1-1/2" by 1-1/2" by 5' Wood Posts projecting at least four feet above the ground. Location Monuments are set 20' inside the Endline along the center of each claim, and are 1500' long X 600' wide unless otherwise depicted and as detailed in the attached Certificate of Location.

TIE POINT: The location monument of each claim is tied to the Northwest corner of Section 34, Township 3S, Range 15E, G&SRM, Gila County, Arizona, its distance as shown on the attached Certificate of Location. Bearings and distance are grid north.

Any overlap onto pre-existing lode claims, or Private Land, is acknowledged as non-locatable, and any overlapping portion is acknowledged as invalid.



Claims Filed By-
 Kennecott Exploration Company
 4700 Daybreak Parkway
 South Jordan, UT 84009

When recorded return to:
Rio Tinto
Attn: Kennecott Exploration Company – Land Dept.
4700 Daybreak Parkway
South Jordan, UT 84009

ARIZONA NOTICE OF LOCATION
(LODE CLAIM)

NOTICE IS HEREBY GIVEN THAT KENNECOTT EXPLORATION COMPANY, whose mailing address is 4700 Daybreak Parkway, South Jordan, Utah 84009 by its undersigned officer, makes this location of the ST 495 Lode Mining Claim, in Gila County, Arizona.

The general course of the claim is from the East to West, and said claim is within the:

<u>Quarter</u>	<u>Section</u>	<u>Township</u>	<u>Range</u>
SE	17	4S	15E
Gila County, Arizona, G&SRM.			

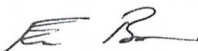
This claim is 1500 feet in length and 600 feet in width. This Notice of Location is posted on the centerline of the claim. The claim runs from the location monument on which this notice is posted 20 feet in an easterly direction to the East end line, and 1480 feet in a Westerly direction to the West end line. The claim boundaries are marked by six monuments, one at each corner and one at the center of each endline. The location monument on which this notice is posted is situated within Section 17, T4S, R15E, Gila County, Arizona, G&SRM, and is approximately 6022 feet West and 19896 feet South from the NW corner of Section 34, T3S, R15E, Gila County, Arizona, G&SRM. Any overlaps onto pre-existing lode claims, private or State Land are acknowledged as pre-existing rights and that portion of said overlap is acknowledged as invalid.

The undersigned claims the ground as depicted on the map that is attached to a copy of this Notice of Location filed in the office of the Recorder, Gila County, Arizona.

The claim has been monumented in accordance with State and Federal law. Corner, end centers and location monuments are posts, 1-1/2" x 1-1/2" x 5' projecting at least 4' above the ground.

Located, dated and posted on the ground this 30th of November, 2017.

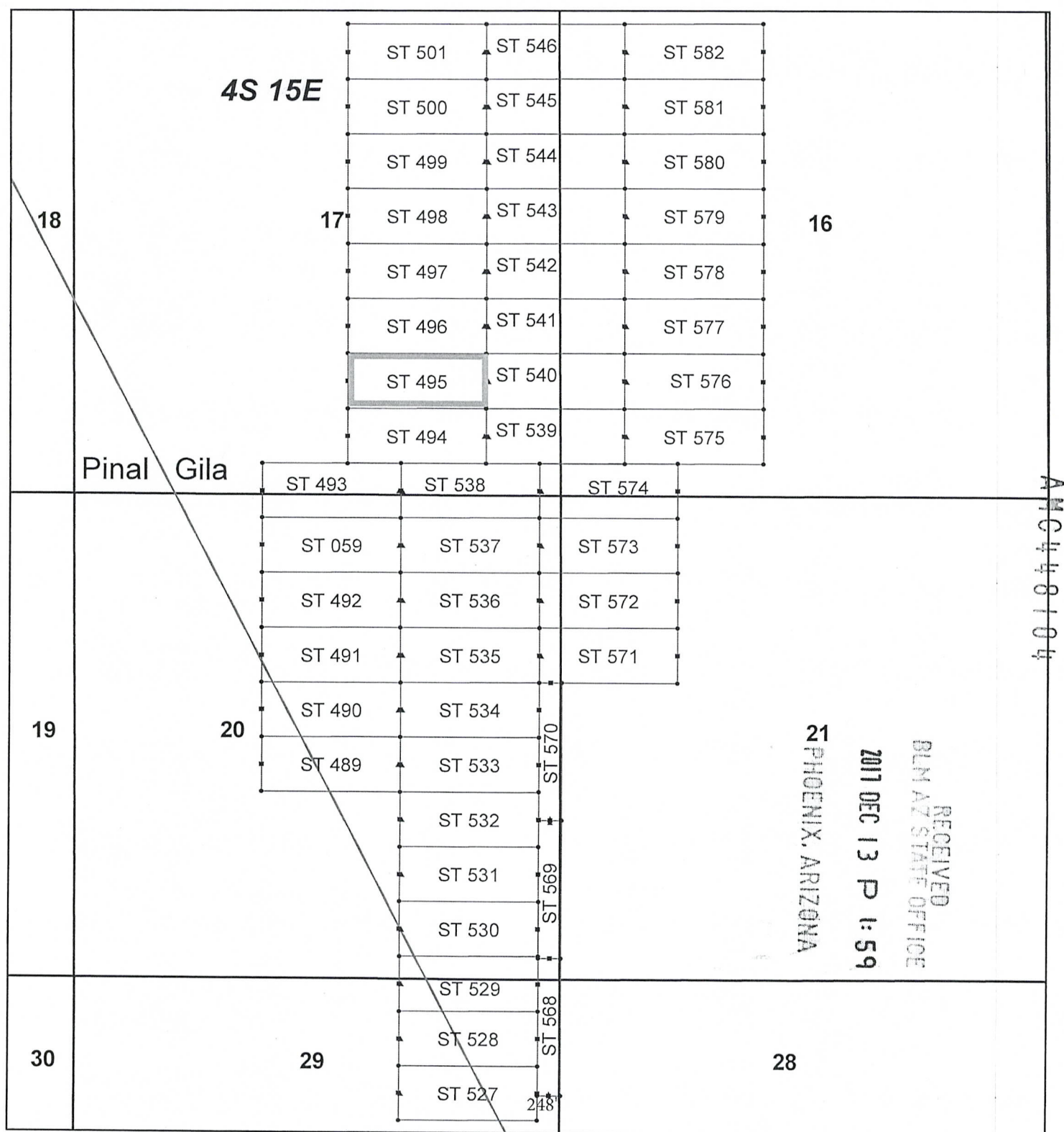
KENNECOTT EXPLORATION COMPANY



By: Erik Best, its Operating Officer

RECEIVED
BLM AZ STATE OFFICE
2017 DEC 13 P 1:59
PHOENIX, ARIZONA

AMC 448104



Claims Filed By-
 Kennecott Exploration Company
 4700 Daybreak Parkway
 South Jordan, UT 84009

When recorded return to:
Rio Tinto
Attn: Kennecott Exploration Company – Land Dept.
4700 Daybreak Parkway
South Jordan, UT 84009

ARIZONA NOTICE OF LOCATION
(LODE CLAIM)

NOTICE IS HEREBY GIVEN THAT KENNECOTT EXPLORATION COMPANY, whose mailing address is 4700 Daybreak Parkway, South Jordan, Utah 84009 by its undersigned officer, makes this location of the ST 496 Lode Mining Claim, in Gila County, Arizona.

The general course of the claim is from the East to West, and said claim is within the:

<u>Quarter</u>	<u>Section</u>	<u>Township</u>	<u>Range</u>
SE	17	4S	15E

Gila County, Arizona, G&SRM.

This claim is 1500 feet in length and 600 feet in width. This Notice of Location is posted on the centerline of the claim. The claim runs from the location monument on which this notice is posted 20 feet in an easterly direction to the East end line, and 1480 feet in a Westerly direction to the West end line. The claim boundaries are marked by six monuments, one at each corner and one at the center of each endline. The location monument on which this notice is posted is situated within Section 17, T4S, R15E, Gila County, Arizona, G&SRM, and is approximately 6022 feet West and 19298 feet South from the NW corner of Section 34, T3S, R15E, Gila County, Arizona, G&SRM. Any overlaps onto pre-existing lode claims, private or State Land are acknowledged as pre-existing rights and that portion of said overlap is acknowledged as invalid.

The undersigned claims the ground as depicted on the map that is attached to a copy of this Notice of Location filed in the office of the Recorder, Gila County, Arizona.

The claim has been monumented in accordance with State and Federal law. Corner, end centers and location monuments are posts, 1-1/2" x 1-1/2" x 5' projecting at least 4' above the ground.

Located, dated and posted on the ground this 30th of November, 2017.

KENNECOTT EXPLORATION COMPANY

ER

By: Erik Best, its Operating Officer

PHOENIX, ARIZONA

2017 DEC 13 P 1:59

RECEIVED
BLM AZ STATE OFFICE

AMC448105

When recorded return to:
Rio Tinto
Attn: Kennecott Exploration Company – Land Dept.
4700 Daybreak Parkway
South Jordan, UT 84009

ARIZONA NOTICE OF LOCATION
(LODE CLAIM)

NOTICE IS HEREBY GIVEN THAT KENNECOTT EXPLORATION COMPANY, whose mailing address is 4700 Daybreak Parkway, South Jordan, Utah 84009 by its undersigned officer, makes this location of the ST 497 Lode Mining Claim, in Gila County, Arizona.

The general course of the claim is from the East to West, and said claim is within the:

<u>Quarter</u>	<u>Section</u>	<u>Township</u>	<u>Range</u>
SE	17	4S	15E
NE	17	4S	15E

Gila County, Arizona, G&SRM.

This claim is 1500 feet in length and 600 feet in width. This Notice of Location is posted on the centerline of the claim. The claim runs from the location monument on which this notice is posted 20 feet in an easterly direction to the East end line, and 1480 feet in a Westerly direction to the West end line. The claim boundaries are marked by six monuments, one at each corner and one at the center of each endline. The location monument on which this notice is posted is situated within Section 17, T4S, R15E, Gila County, Arizona, G&SRM, and is approximately 6023 feet West and 18700 feet South from the NW corner of Section 34, T3S, R15E, Gila County, Arizona, G&SRM. Any overlaps onto pre-existing lode claims, private or State Land are acknowledged as pre-existing rights and that portion of said overlap is acknowledged as invalid.

The undersigned claims the ground as depicted on the map that is attached to a copy of this Notice of Location filed in the office of the Recorder, Gila County, Arizona.

The claim has been monumented in accordance with State and Federal law. Corner, end centers and location monuments are posts, 1-1/2" x 1-1/2" x 5' projecting at least 4' above the ground.

Located, dated and posted on the ground this 30th of November, 2017.

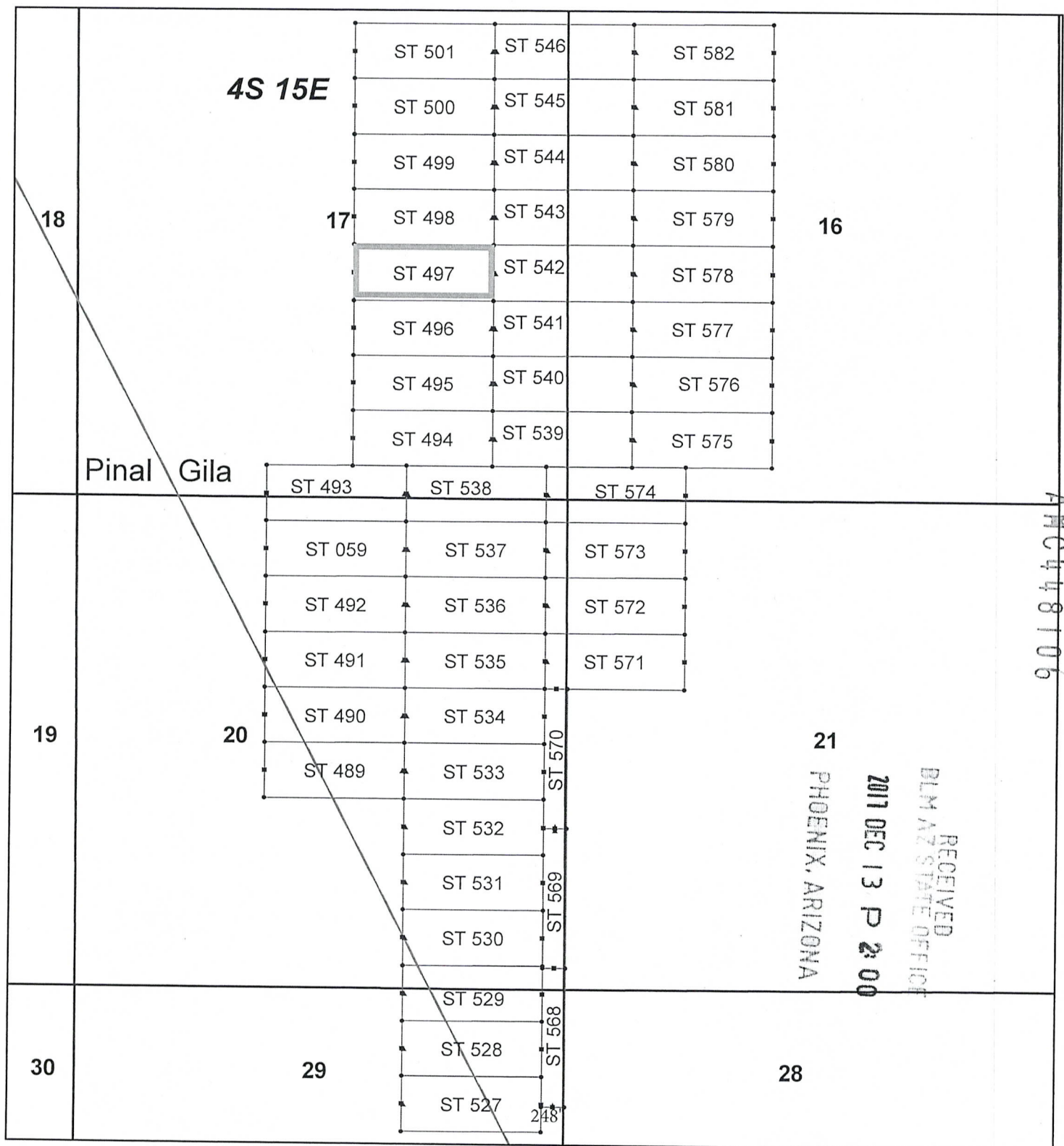
KENNECOTT EXPLORATION COMPANY



By: Erik Best, its Operating Officer

RECEIVED
BLM AZ STATE OFFICE
2017 DEC 13 P 2:00
PHOENIX, ARIZONA

AMC448106



Steamboat Claim Block, Arizona

Steamboat - ST Lode Mining Claims
T4S, R15E G&SRM
Pinal and Gila Counties, Arizona
Located Nov 30 - Dec 1, 2017

Monuments are 1-1/2" by 1-1/2" by 5' Wood Posts projecting at least four feet above the ground. Location Monuments are set 20' inside the Endline along the center of each claim, and are 1500' long X 600' wide unless otherwise depicted and as detailed in the attached Certificate of Location.

TIE POINT: The location monument of each claim is tied to the Northwest corner of Section 34, Township 3S, Range 15E, G&SRM, Gila County, Arizona, its distance as shown on the attached Certificate of Location. Bearings and distance are grid north.

Any overlap onto pre-existing lode claims, or Private Land, is acknowledged as non-locatable, and any overlapping portion is acknowledged as invalid.



Legend

- Corners
- End Centers
- ▲ Location Monuments
- County Line
- Claim Boundaries
- Section
- Township

1 in = 1,500 feet

0 0.3 0.6
Miles

Claims Filed By:
Kennecott Exploration Company
4700 Daybreak Parkway
South Jordan, UT 84009

When recorded return to:

Rio Tinto

Attn: Kennecott Exploration Company – Land Dept.

4700 Daybreak Parkway

South Jordan, UT 84009

ARIZONA NOTICE OF LOCATION
(LODE CLAIM)

NOTICE IS HEREBY GIVEN THAT KENNECOTT EXPLORATION COMPANY, whose mailing address is 4700 Daybreak Parkway, South Jordan, Utah 84009 by its undersigned officer, makes this location of the ST 498 Lode Mining Claim, in Gila County, Arizona.

The general course of the claim is from the East to West, and said claim is within the:

<u>Quarter</u>	<u>Section</u>	<u>Township</u>	<u>Range</u>
NE	17	4S	15E
Gila County, Arizona, G&SRM.			

This claim is 1500 feet in length and 600 feet in width. This Notice of Location is posted on the centerline of the claim. The claim runs from the location monument on which this notice is posted 20 feet in an easterly direction to the East end line, and 1480 feet in a Westerly direction to the West end line. The claim boundaries are marked by six monuments, one at each corner and one at the center of each endline. The location monument on which this notice is posted is situated within Section 17, T4S, R15E, Gila County, Arizona, G&SRM, and is approximately 6024 feet West and 18102 feet South from the NW corner of Section 34, T3S, R15E, Gila County, Arizona, G&SRM. Any overlaps onto pre-existing lode claims, private or State Land are acknowledged as pre-existing rights and that portion of said overlap is acknowledged as invalid.

The undersigned claims the ground as depicted on the map that is attached to a copy of this Notice of Location filed in the office of the Recorder, Gila County, Arizona.

The claim has been monumented in accordance with State and Federal law. Corner, end centers and location monuments are posts, 1-1/2" x 1-1/2" x 5' projecting at least 4' above the ground.

Located, dated and posted on the ground this 30th of November, 2017.

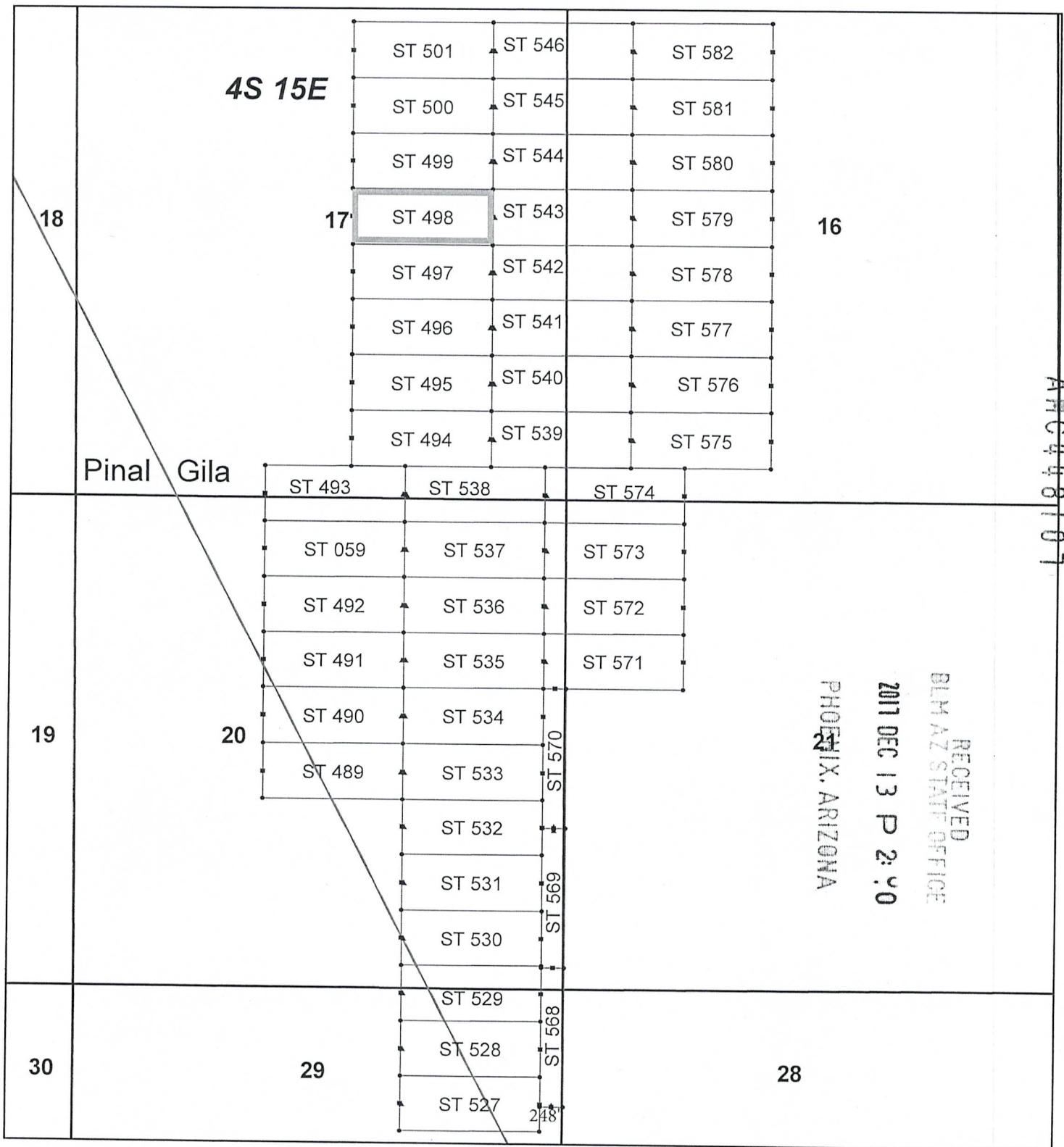
KENNECOTT EXPLORATION COMPANY



By: Erik Best, its Operating Officer

RECEIVED
BLM AZ STATE OFFICE
2017 DEC 13 P 2:00
PHOENIX, ARIZONA

AMC448107



Steamboat Claim Block, Arizona

Steamboat - ST Lode Mining Claims
T4S, R15E G&SRM
Pinal and Gila Counties, Arizona
Located Nov 30 - Dec 1, 2017

Monuments are 1-1/2" by 1-1/2" by 5' Wood Posts projecting at least four feet above the ground. Location Monuments are set 20' inside the Endline along the center of each claim, and are 1500' long X 600' wide unless otherwise depicted and as detailed in the attached Certificate of Location.

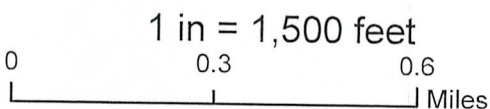
TIE POINT: The location monument of each claim is tied to the Northwest corner of Section 34, Township 3S, Range 15E, G&SRM, Gila County, Arizona, its distance as shown on the attached Certificate of Location. Bearings and distance are grid north.

Any overlap onto pre-existing lode claims, or Private Land, is acknowledged as non-locatable, and any overlapping portion is acknowledged as invalid.



Legend

- Corners
- End Centers
- Location Monuments
- County Line
- Claim Boundaries
- Section
- Township



Claims Filed By-
Kennecott Exploration Company
4700 Daybreak Parkway

When recorded return to:
Rio Tinto
Attn: Kennecott Exploration Company – Land Dept.
4700 Daybreak Parkway
South Jordan, UT 84009

ARIZONA NOTICE OF LOCATION
(LODE CLAIM)

NOTICE IS HEREBY GIVEN THAT KENNECOTT EXPLORATION COMPANY, whose mailing address is 4700 Daybreak Parkway, South Jordan, Utah 84009 by its undersigned officer, makes this location of the ST 499 Lode Mining Claim, in Gila County, Arizona.

The general course of the claim is from the East to West, and said claim is within the:

<u>Quarter</u>	<u>Section</u>	<u>Township</u>	<u>Range</u>
NE	17	4S	15E

Gila County, Arizona, G&SRM.


This claim is 1500 feet in length and 600 feet in width. This Notice of Location is posted on the centerline of the claim. The claim runs from the location monument on which this notice is posted 20 feet in an easterly direction to the East end line, and 1480 feet in a Westerly direction to the West end line. The claim boundaries are marked by six monuments, one at each corner and one at the center of each endline. The location monument on which this notice is posted is situated within Section 17, T4S, R15E, Gila County, Arizona, G&SRM, and is approximately 6025 feet West and 17504 feet South from the NW corner of Section 34, T3S, R15E, Gila County, Arizona, G&SRM. Any overlaps onto pre-existing lode claims, private or State Land are acknowledged as pre-existing rights and that portion of said overlap is acknowledged as invalid.

The undersigned claims the ground as depicted on the map that is attached to a copy of this Notice of Location filed in the office of the Recorder, Gila County, Arizona.

The claim has been monumented in accordance with State and Federal law. Corner, end centers and location monuments are posts, 1-1/2" x 1-1/2" x 5' projecting at least 4' above the ground.

Located, dated and posted on the ground this 30th of November, 2017.

KENNECOTT EXPLORATION COMPANY


By: Erik Best, its Operating Officer

RECEIVED
BLM AZ STATE OFFICE
2011 DEC 13 P 2:00
PHOENIX, ARIZONA

AMC 448108

When recorded return to:
Rio Tinto
Attn: Kennecott Exploration Company – Land Dept.
4700 Daybreak Parkway
South Jordan, UT 84009

ARIZONA NOTICE OF LOCATION
(LODE CLAIM)

NOTICE IS HEREBY GIVEN THAT KENNECOTT EXPLORATION COMPANY, whose mailing address is 4700 Daybreak Parkway, South Jordan, Utah 84009 by its undersigned officer, makes this location of the ST 500 Lode Mining Claim, in Gila County, Arizona.

The general course of the claim is from the East to West, and said claim is within the:

<u>Quarter</u>	<u>Section</u>	<u>Township</u>	<u>Range</u>
NE	17	4S	15E

Gila County, Arizona, G&SRM.


This claim is 1500 feet in length and 600 feet in width. This Notice of Location is posted on the centerline of the claim. The claim runs from the location monument on which this notice is posted 20 feet in an easterly direction to the East end line, and 1480 feet in a Westerly direction to the West end line. The claim boundaries are marked by six monuments, one at each corner and one at the center of each endline. The location monument on which this notice is posted is situated within Section 17, T4S, R15E, Gila County, Arizona, G&SRM, and is approximately 6026 feet West and 16905 feet South from the NW corner of Section 34, T3S, R15E, Gila County, Arizona, G&SRM. Any overlaps onto pre-existing lode claims, private or State Land are acknowledged as pre-existing rights and that portion of said overlap is acknowledged as invalid.

The undersigned claims the ground as depicted on the map that is attached to a copy of this Notice of Location filed in the office of the Recorder, Gila County, Arizona.

The claim has been monumented in accordance with State and Federal law. Corner, end centers and location monuments are posts, 1-1/2" x 1-1/2" x 5' projecting at least 4' above the ground.

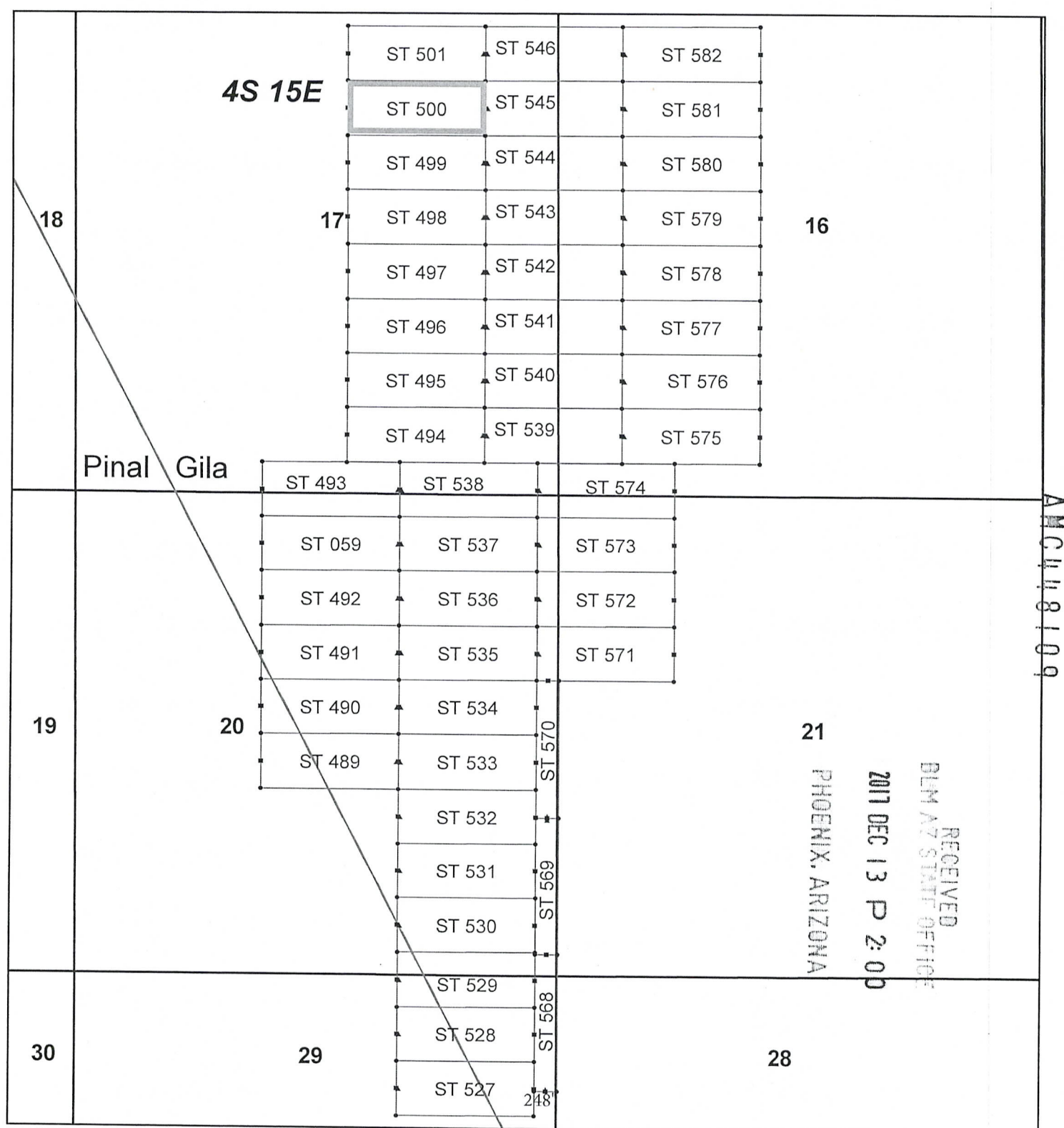
Located, dated and posted on the ground this 30th of November, 2017.

KENNECOTT EXPLORATION COMPANY


By: Erik Best, its Operating Officer

RECEIVED
BLM AZ STATE OFFICE
2011 DEC 13 P 2:00
PHOENIX, ARIZONA

AMC448109



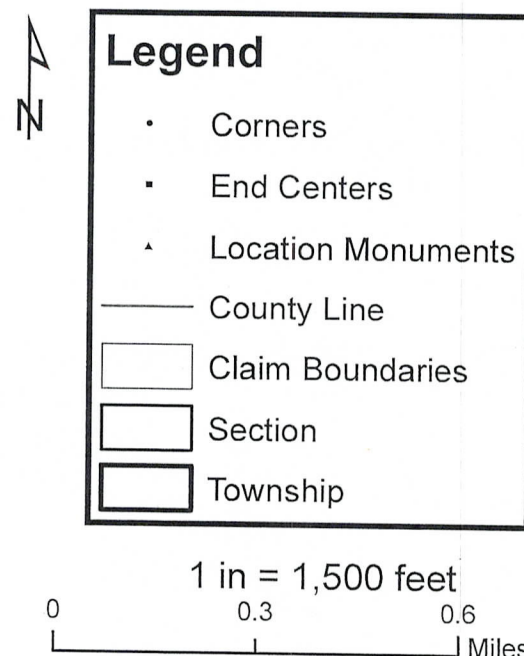
Steamboat Claim Block, Arizona

Steamboat - ST Lode Mining Claims
T4S, R15E G&SRM
Pinal and Gila Counties, Arizona
Located Nov 30 - Dec 1, 2017

Monuments are 1-1/2" by 1-1/2" by 5' Wood Posts projecting at least four feet above the ground. Location Monuments are set 20' inside the Endline along the center of each claim, and are 1500' long X 600' wide unless otherwise depicted and as detailed in the attached Certificate of Location.

TIE POINT: The location monument of each claim is tied to the Northwest corner of Section 34, Township 3S, Range 15E, G&SRM, Gila County, Arizona, its distance as shown on the attached Certificate of Location. Bearings and distance are grid north.

Any overlap onto pre-existing lode claims, or Private Land, is acknowledged as non-locatable, and any overlapping portion is acknowledged as invalid.



Claims Filed By-
Kennecott Exploration Company
4700 Daybreak Parkway
South Jordan, UT 84009

When recorded return to:
Rio Tinto
Attn: Kennecott Exploration Company – Land Dept.
4700 Daybreak Parkway
South Jordan, UT 84009

ARIZONA NOTICE OF LOCATION
(LODE CLAIM)

NOTICE IS HEREBY GIVEN THAT KENNECOTT EXPLORATION COMPANY, whose mailing address is 4700 Daybreak Parkway, South Jordan, Utah 84009 by its undersigned officer, makes this location of the ST 501 Lode Mining Claim, in Gila County, Arizona.

The general course of the claim is from the East to West, and said claim is within the:

<u>Quarter</u>	<u>Section</u>	<u>Township</u>	<u>Range</u>
NE	17	4S	15E

Gila County, Arizona, G&SRM.

This claim is 1500 feet in length and 600 feet in width. This Notice of Location is posted on the centerline of the claim. The claim runs from the location monument on which this notice is posted 20 feet in an easterly direction to the East end line, and 1480 feet in a Westerly direction to the West end line. The claim boundaries are marked by six monuments, one at each corner and one at the center of each endline. The location monument on which this notice is posted is situated within Section 17, T4S, R15E, Gila County, Arizona, G&SRM, and is approximately 6027 feet West and 16307 feet South from the NW corner of Section 34, T3S, R15E, Gila County, Arizona, G&SRM. Any overlaps onto pre-existing lode claims, private or State Land are acknowledged as pre-existing rights and that portion of said overlap is acknowledged as invalid.

The undersigned claims the ground as depicted on the map that is attached to a copy of this Notice of Location filed in the office of the Recorder, Gila County, Arizona.

The claim has been monumented in accordance with State and Federal law. Corner, end centers and location monuments are posts, 1-1/2" x 1-1/2" x 5' projecting at least 4' above the ground.

Located, dated and posted on the ground this 30th of November, 2017.

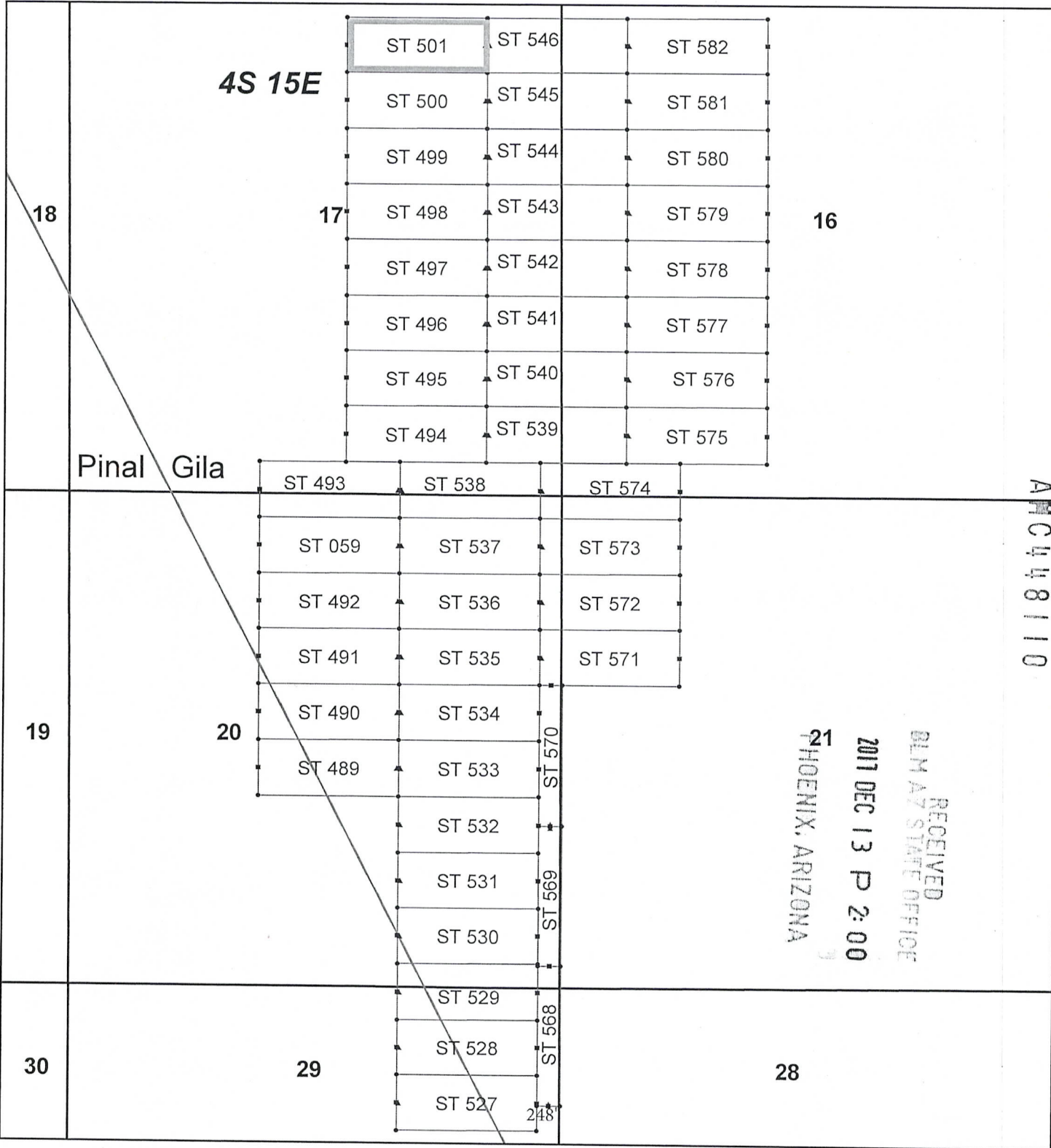
KENNECOTT EXPLORATION COMPANY

ER

By: Erik Best, its Operating Officer

RECEIVED
BLM AZ STATE OFFICE
2017 DEC 13 P 2:00
PHOENIX, ARIZONA

AMC448110



Steamboat Claim Block, Arizona

Steamboat - ST Lode Mining Claims
T4S, R15E G&SRM
Pinal and Gila Counties, Arizona
Located Nov 30 - Dec 1, 2017

Monuments are 1-1/2" by 1-1/2" by 5' Wood Posts projecting at least four feet above the ground. Location Monuments are set 20' inside the Endline along the center of each claim, and are 1500' long X 600' wide unless otherwise depicted and as detailed in the attached Certificate of Location.

TIE POINT: The location monument of each claim is tied to the Northwest corner of Section 34, Township 3S, Range 15E, G&SRM, Gila County, Arizona, its distance as shown on the attached Certificate of Location. Bearings and distance are grid north.

Any overlap onto pre-existing lode claims, or Private Land, is acknowledged as non-locatable, and any overlapping portion is acknowledged as invalid.

Legend

Corners

End Centers

Location Monuments

County Line

Claim Boundaries

Section

Township

N

00.30.6

1 in = 1,500 feet

Miles

Claims Filed By-
Kennecott Exploration Company
4700 Daybreak Parkway
South Jordan, UT 84009

When recorded return to:

Rio Tinto

Attn: Kennecott Exploration Company – Land Dept.

4700 Daybreak Parkway

South Jordan, UT 84009

ARIZONA NOTICE OF LOCATION
(LODE CLAIM)

NOTICE IS HEREBY GIVEN THAT KENNECOTT EXPLORATION COMPANY, whose mailing address is 4700 Daybreak Parkway, South Jordan, Utah 84009 by its undersigned officer, makes this location of the ST 527 Lode Mining Claim, in Pinal and Gila Counties, Arizona.

The general course of the claim is from the East to West, and said claim is within the:

<u>Quarter</u>	<u>Section</u>	<u>Township</u>	<u>Range</u>
NE	29	4S	15E
Pinal and Gila Counties, Arizona, G&SRM.			

This claim is 1500 feet in length and 600 feet in width. This Notice of Location is posted on the centerline of the claim. The claim runs from the location monument on which this notice is posted 1480 feet in an easterly direction to the East end line, and 20 feet in a Westerly direction to the West end line. The claim boundaries are marked by six monuments, one at each corner and one at the center of each endline. The location monument on which this notice is posted is situated within Section 29, T4S, R15E, Pinal County, Arizona, G&SRM, and is approximately 6893 feet West and 27675 feet South from the NW corner of Section 34, T3S, R15E, Gila County, Arizona, G&SRM. Any overlaps onto pre-existing lode claims, private or State Land are acknowledged as pre-existing rights and that portion of said overlap is acknowledged as invalid.

The undersigned claims the ground as depicted on the map that is attached to a copy of this Notice of Location filed in the office of the Recorder, Pinal and Gila Counties, Arizona.

The claim has been monumented in accordance with State and Federal law. Corner, end centers and location monuments are posts, 1-1/2" x 1-1/2" x 5' projecting at least 4' above the ground.

Located, dated and posted on the ground this 30th of November, 2017.

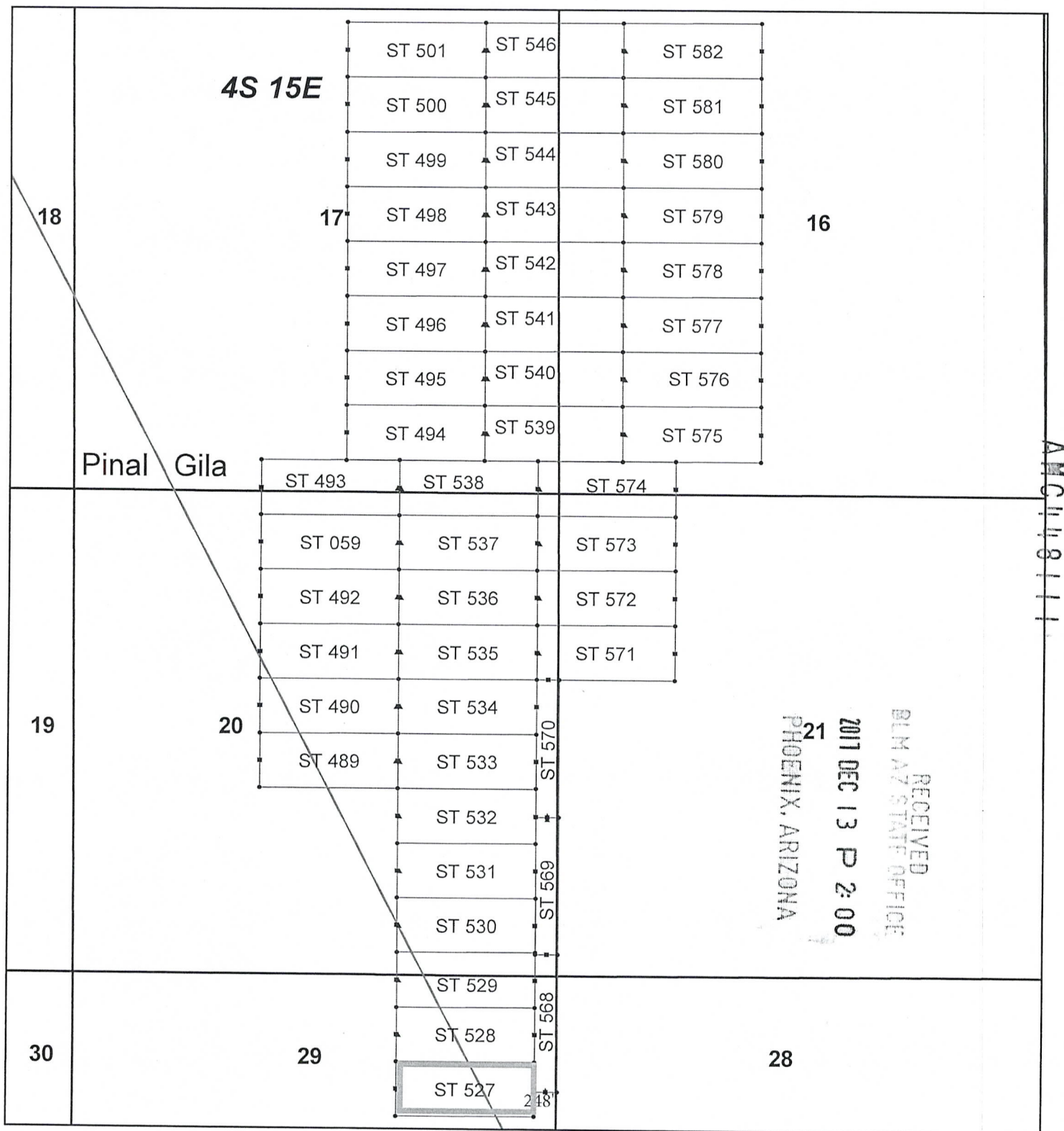
KENNECOTT EXPLORATION COMPANY



By: Erik Best, its Operating Officer

RECEIVED
BLM AZ STATE OFFICE
2017 DEC 13 P 2:00
PHOENIX, ARIZONA

AMC 448111



Steamboat Claim Block, Arizona

Steamboat - ST Lode Mining Claims
T4S, R15E G&SRM
Pinal and Gila Counties, Arizona
Located Nov 30 - Dec 1, 2017

Monuments are 1-1/2" by 1-1/2" by 5' Wood Posts projecting at least four feet above the ground. Location Monuments are set 20' inside the Endline along the center of each claim, and are 1500' long X 600' wide unless otherwise depicted and as detailed in the attached Certificate of Location.

TIE POINT: The location monument of each claim is tied to the Northwest corner of Section 34, Township 3S, Range 15E, G&SRM, Gila County, Arizona, its distance as shown on the attached Certificate of Location. Bearings and distance are grid north.

Any overlap onto pre-existing lode claims, or Private Land, is acknowledged as non-locatable, and any overlapping portion is acknowledged as invalid.



Legend

- Corners
- End Centers
- ▲ Location Monuments
- County Line
- Claim Boundaries
- Section
- Township

1 in = 1,500 feet

0 0.3 0.6
Miles

Claims Filed By:
Kennecott Exploration Company
4700 Daybreak Parkway
South Jordan, UT 84009

When recorded return to:
Rio Tinto
Attn: Kennecott Exploration Company – Land Dept.
4700 Daybreak Parkway
South Jordan, UT 84009

ARIZONA NOTICE OF LOCATION
(LODE CLAIM)

NOTICE IS HEREBY GIVEN THAT KENNECOTT EXPLORATION COMPANY, whose mailing address is 4700 Daybreak Parkway, South Jordan, Utah 84009 by its undersigned officer, makes this location of the ST 528 Lode Mining Claim, in Pinal and Gila Counties, Arizona.

The general course of the claim is from the East to West, and said claim is within the:

<u>Quarter</u>	<u>Section</u>	<u>Township</u>	<u>Range</u>
NE	29	4S	15E

Pinal and Gila Counties, Arizona, G&SRM.

This claim is 1500 feet in length and 600 feet in width. This Notice of Location is posted on the centerline of the claim. The claim runs from the location monument on which this notice is posted 1480 feet in an easterly direction to the East end line, and 20 feet in a Westerly direction to the West end line. The claim boundaries are marked by six monuments, one at each corner and one at the center of each endline. The location monument on which this notice is posted is situated within Section 29, T4S, R15E, Pinal County, Arizona, G&SRM, and is approximately 6894 feet West and 27077 feet South from the NW corner of Section 34, T3S, R15E, Gila County, Arizona, G&SRM. Any overlaps onto pre-existing lode claims, private or State Land are acknowledged as pre-existing rights and that portion of said overlap is acknowledged as invalid.

The undersigned claims the ground as depicted on the map that is attached to a copy of this Notice of Location filed in the office of the Recorder, Pinal and Gila Counties, Arizona.

The claim has been monumented in accordance with State and Federal law. Corner, end centers and location monuments are posts, 1-1/2" x 1-1/2" x 5' projecting at least 4' above the ground.

Located, dated and posted on the ground this 30th of November, 2017.

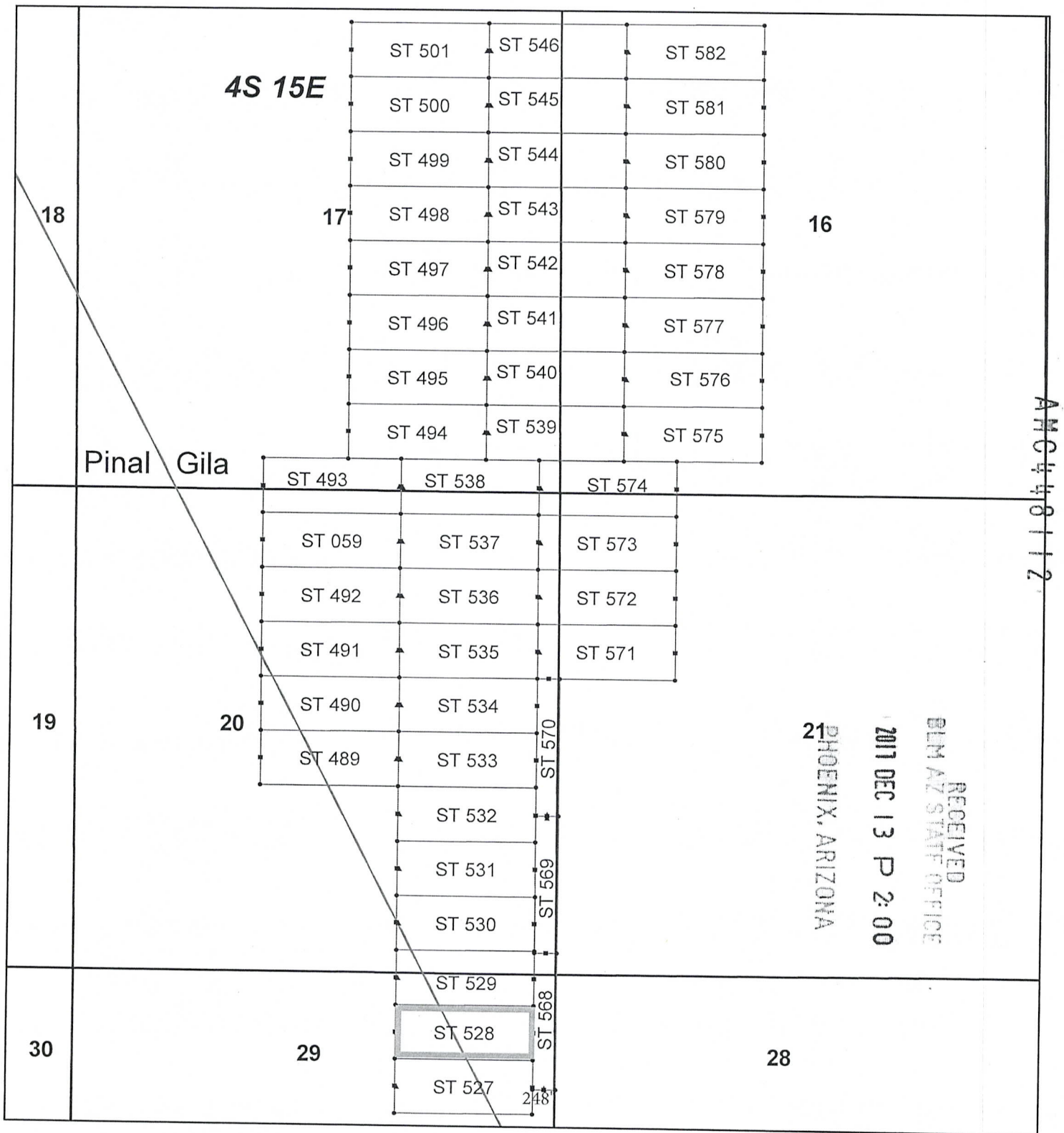
KENNECOTT EXPLORATION COMPANY



By: Erik Best, its Operating Officer

RECEIVED
BLM AZ STATE OFFICE
2017 DEC 13 P 2:00
PHOENIX, ARIZONA

AMC448112



Steamboat Claim Block, Arizona

Steamboat - ST Lode Mining Claims
T4S, R15E G&SRM
Pinal and Gila Counties, Arizona
Located Nov 30 - Dec 1, 2017

Monuments are 1-1/2" by 1-1/2" by 5' Wood Posts projecting at least four feet above the ground. Location Monuments are set 20' inside the Endline along the center of each claim, and are 1500' long X 600' wide unless otherwise depicted and as detailed in the attached Certificate of Location.

TIE POINT: The location monument of each claim is tied to the Northwest corner of Section 34, Township 3S, Range 15E, G&SRM, Gila County, Arizona, its distance as shown on the attached Certificate of Location. Bearings and distance are grid north.

Any overlap onto pre-existing lode claims, or Private Land, is acknowledged as non-locatable, and any overlapping portion is acknowledged as invalid.



Legend

- Corners
- End Centers
- Location Monuments
- County Line
- Claim Boundaries
- Section
- Township

1 in = 1,500 feet

0 0.3 0.6
Miles

Claims Filed By-
Kennecott Exploration Company
4700 Daybreak Parkway
South Jordan, UT 84009

When recorded return to:
Rio Tinto
Attn: Kennecott Exploration Company – Land Dept.
4700 Daybreak Parkway
South Jordan, UT 84009

ARIZONA NOTICE OF LOCATION
(LODE CLAIM)

NOTICE IS HEREBY GIVEN THAT KENNECOTT EXPLORATION COMPANY, whose mailing address is 4700 Daybreak Parkway, South Jordan, Utah 84009 by its undersigned officer, makes this location of the ST 529 Lode Mining Claim, in Pinal and Gila Counties, Arizona.

The general course of the claim is from the East to West, and said claim is within the:

<u>Quarter</u>	<u>Section</u>	<u>Township</u>	<u>Range</u>
NE	29	4S	15E
SE	20	4S	15E

Pinal and Gila Counties, Arizona, G&SRM.

This claim is 1500 feet in length and 600 feet in width. This Notice of Location is posted on the centerline of the claim. The claim runs from the location monument on which this notice is posted 1480 feet in an easterly direction to the East end line, and 20 feet in a Westerly direction to the West end line. The claim boundaries are marked by six monuments, one at each corner and one at the center of each endline. The location monument on which this notice is posted is situated within Section 29, T4S, R15E, Pinal County, Arizona, G&SRM, and is approximately 6985 feet West and 26479 feet South from the NW corner of Section 34, T3S, R15E, Gila County, Arizona, G&SRM. Any overlaps onto pre-existing lode claims, private or State Land are acknowledged as pre-existing rights and that portion of said overlap is acknowledged as invalid.

The undersigned claims the ground as depicted on the map that is attached to a copy of this Notice of Location filed in the office of the Recorder, Pinal and Gila Counties, Arizona.

The claim has been monumented in accordance with State and Federal law. Corner, end centers and location monuments are posts, 1-1/2" x 1-1/2" x 5' projecting at least 4' above the ground.

Located, dated and posted on the ground this 30th of November, 2017.

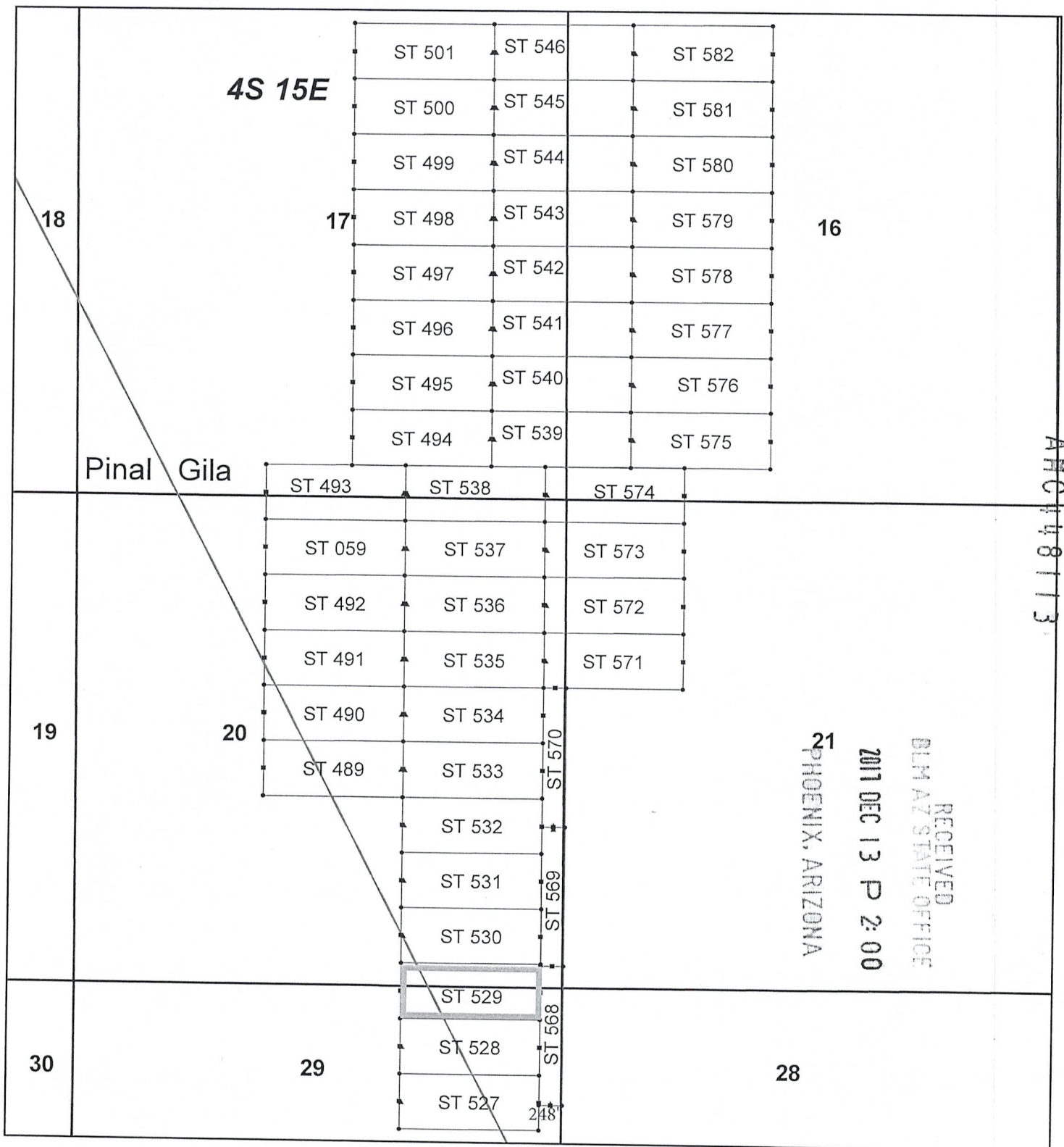
KENNECOTT EXPLORATION COMPANY



By: Erik Best, its Operating Officer

RECEIVED
BLM AZ STATE OFFICE
2017 DEC 13 P 2:00
PHOENIX, ARIZONA

AMC448113



RECEIVED
BLM AZ STATE OFFICE
2017 DEC 13 P 2:00
PHOENIX, ARIZONA

Steamboat Claim Block, Arizona

Steamboat - ST Lode Mining Claims
T4S, R15E G&SRM
Pinal and Gila Counties, Arizona
Located Nov 30 - Dec 1, 2017

Monuments are 1-1/2" by 1-1/2" by 5' Wood Posts projecting at least four feet above the ground. Location Monuments are set 20' inside the Endline along the center of each claim, and are 1500' long X 600' wide unless otherwise depicted and as detailed in the attached Certificate of Location.

TIE POINT: The location monument of each claim is tied to the Northwest corner of Section 34, Township 3S, Range 15E, G&SRM, Gila County, Arizona, its distance as shown on the attached Certificate of Location. Bearings and distance are grid north.

Any overlap onto pre-existing lode claims, or Private Land, is acknowledged as non-locatable, and any overlapping portion is acknowledged as invalid.



Legend

- Corners
- End Centers
- ▲ Location Monuments
- County Line
- Claim Boundaries
- Section
- Township

1 in = 1,500 feet

0 0.3 0.6
Miles

Claims Filed By-
Kennecott Exploration Company
4700 Daybreak Parkway
South Jordan, UT 84009

When recorded return to:
Rio Tinto
Attn: Kennecott Exploration Company – Land Dept.
4700 Daybreak Parkway
South Jordan, UT 84009

ARIZONA NOTICE OF LOCATION
(LODE CLAIM)

NOTICE IS HEREBY GIVEN THAT KENNECOTT EXPLORATION COMPANY, whose mailing address is 4700 Daybreak Parkway, South Jordan, Utah 84009 by its undersigned officer, makes this location of the ST 530 Lode Mining Claim, in Gila and Pinal Counties, Arizona.

The general course of the claim is from the East to West, and said claim is within the:

<u>Quarter</u>	<u>Section</u>	<u>Township</u>	<u>Range</u>
SE	20	4S	15E
Gila and Pinal Counties, Arizona, G&SRM.			


This claim is 1500 feet in length and 600 feet in width. This Notice of Location is posted on the centerline of the claim. The claim runs from the location monument on which this notice is posted 1480 feet in an easterly direction to the East end line, and 20 feet in a Westerly direction to the West end line. The claim boundaries are marked by six monuments, one at each corner and one at the center of each endline. The location monument on which this notice is posted is situated within Section 20, T4S, R15E, Gila County, Arizona, G&SRM, and is approximately 6895 feet West and 25880 feet South from the NW corner of Section 34, T3S, R15E, Gila County, Arizona, G&SRM. Any overlaps onto pre-existing lode claims, private or State Land are acknowledged as pre-existing rights and that portion of said overlap is acknowledged as invalid.

The undersigned claims the ground as depicted on the map that is attached to a copy of this Notice of Location filed in the office of the Recorder, Gila and Pinal Counties, Arizona.

The claim has been monumented in accordance with State and Federal law. Corner, end centers and location monuments are posts, 1-1/2" x 1-1/2" x 5' projecting at least 4' above the ground.

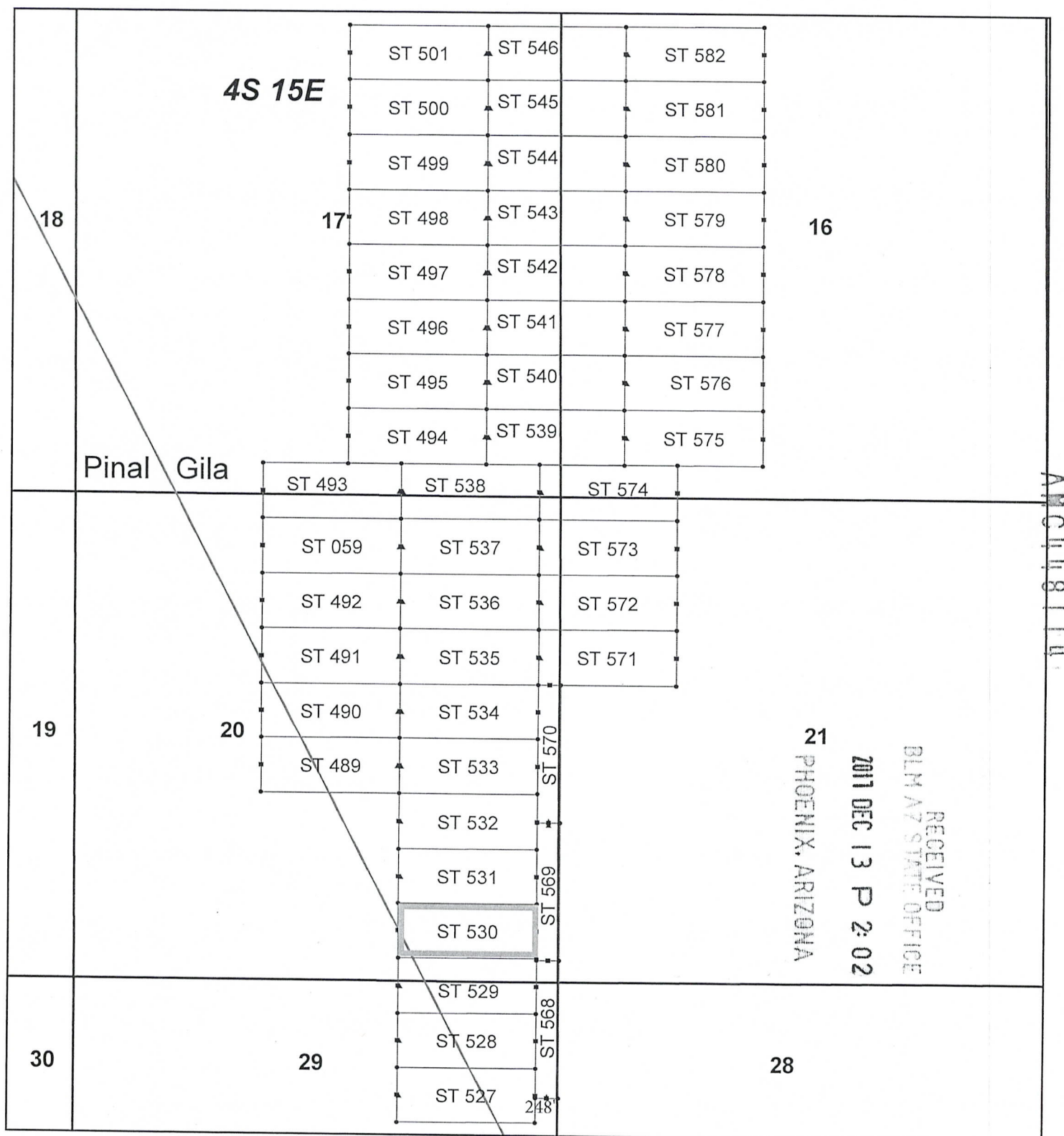
Located, dated and posted on the ground this 30th of November, 2017.

KENNECOTT EXPLORATION COMPANY


By: Erik Best, its Operating Officer

RECEIVED
BLM AZ STATE OFFICE
2017 DEC 13 P 2:02
PHOENIX, ARIZONA

AMC 448114



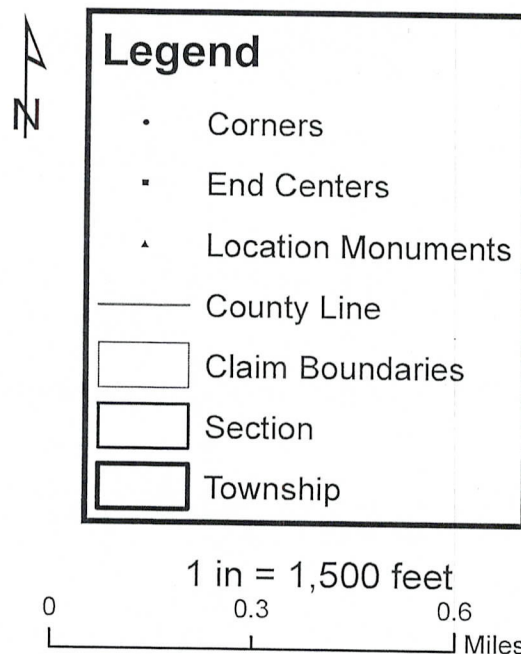
Steamboat Claim Block, Arizona

Steamboat - ST Lode Mining Claims
T4S, R15E G&SRM
Pinal and Gila Counties, Arizona
Located Nov 30 - Dec 1, 2017

Monuments are 1-1/2" by 1-1/2" by 5' Wood Posts projecting at least four feet above the ground. Location Monuments are set 20' inside the Endline along the center of each claim, and are 1500' long X 600' wide unless otherwise depicted and as detailed in the attached Certificate of Location.

TIE POINT: The location monument of each claim is tied to the Northwest corner of Section 34, Township 3S, Range 15E, G&SRM, Gila County, Arizona, its distance as shown on the attached Certificate of Location. Bearings and distance are grid north.

Any overlap onto pre-existing lodge claims, or Private Land, is acknowledged as non-locatable, and any overlapping portion is acknowledged as invalid.



When recorded return to:

Rio Tinto

Attn: Kennecott Exploration Company – Land Dept.

4700 Daybreak Parkway

South Jordan, UT 84009

ARIZONA NOTICE OF LOCATION
(LODE CLAIM)

NOTICE IS HEREBY GIVEN THAT KENNECOTT EXPLORATION COMPANY, whose mailing address is 4700 Daybreak Parkway, South Jordan, Utah 84009 by its undersigned officer, makes this location of the ST 531 Lode Mining Claim, in Gila County, Arizona.

The general course of the claim is from the East to West, and said claim is within the:

<u>Quarter</u>	<u>Section</u>	<u>Township</u>	<u>Range</u>
SE	20	4S	15E

Gila County, Arizona, G&SRM.

This claim is 1500 feet in length and 600 feet in width. This Notice of Location is posted on the centerline of the claim. The claim runs from the location monument on which this notice is posted 1480 feet in an easterly direction to the East end line, and 20 feet in a Westerly direction to the West end line. The claim boundaries are marked by six monuments, one at each corner and one at the center of each endline. The location monument on which this notice is posted is situated within Section 20, T4S, R15E, Gila County, Arizona, G&SRM, and is approximately 6986 feet West and 25282 feet South from the NW corner of Section 34, T3S, R15E, Gila County, Arizona, G&SRM. Any overlaps onto pre-existing lode claims, private or State Land are acknowledged as pre-existing rights and that portion of said overlap is acknowledged as invalid.

The undersigned claims the ground as depicted on the map that is attached to a copy of this Notice of Location filed in the office of the Recorder, Gila County, Arizona.

The claim has been monumented in accordance with State and Federal law. Corner, end centers and location monuments are posts, 1-1/2" x 1-1/2" x 5' projecting at least 4' above the ground.

Located, dated and posted on the ground this 30th of November, 2017.

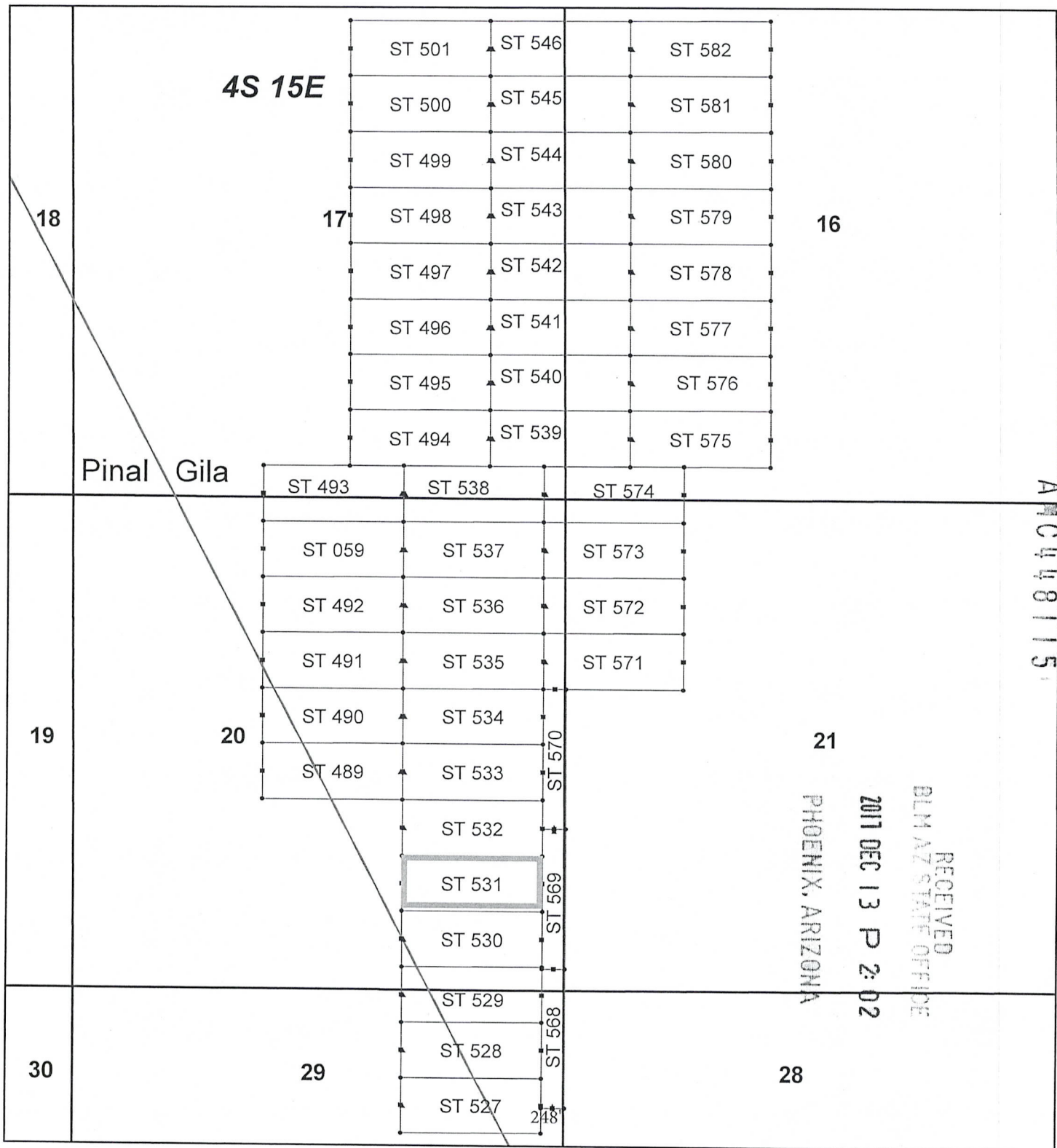
KENNECOTT EXPLORATION COMPANY



By: Erik Best, its Operating Officer

RECEIVED
BLM AZ STATE OFFICE
2017 DEC 13 P 2:02
PHOENIX, ARIZONA

AMC448115



Steamboat Claim Block, Arizona

Steamboat - ST Lode Mining Claims
T4S, R15E G&SRM
Pinal and Gila Counties, Arizona
Located Nov 30 - Dec 1, 2017

Monuments are 1-1/2" by 1-1/2" by 5' Wood Posts projecting at least four feet above the ground. Location Monuments are set 20' inside the Endline along the center of each claim, and are 1500' long X 600' wide unless otherwise depicted and as detailed in the attached Certificate of Location.

TIE POINT: The location monument of each claim is tied to the Northwest corner of Section 34, Township 3S, Range 15E, G&SRM, Gila County, Arizona, its distance as shown on the attached Certificate of Location. Bearings and distance are grid north.

Any overlap onto pre-existing lode claims, or Private Land, is acknowledged as non-locatable, and any overlapping portion is acknowledged as invalid.



Legend

- Corners
- End Centers
- ▲ Location Monuments
- County Line
- Claim Boundaries
- Section
- Township

1 in = 1,500 feet

0 0.3 0.6
Miles

Claims Filed By-
Kennecott Exploration Company
4700 Daybreak Parkway
South Jordan, UT 84009

When recorded return to:

Rio Tinto

Attn: Kennecott Exploration Company – Land Dept.

4700 Daybreak Parkway

South Jordan, UT 84009

ARIZONA NOTICE OF LOCATION
(LODE CLAIM)

NOTICE IS HEREBY GIVEN THAT KENNECOTT EXPLORATION COMPANY, whose mailing address is 4700 Daybreak Parkway, South Jordan, Utah 84009 by its undersigned officer, makes this location of the ST 532 Lode Mining Claim, in Gila County, Arizona.

The general course of the claim is from the East to West, and said claim is within the:

<u>Quarter</u>	<u>Section</u>	<u>Township</u>	<u>Range</u>
SE	20	4S	15E
Gila County, Arizona, G&SRM.			

This claim is 1500 feet in length and 600 feet in width. This Notice of Location is posted on the centerline of the claim. The claim runs from the location monument on which this notice is posted 1480 feet in an easterly direction to the East end line, and 20 feet in a Westerly direction to the West end line. The claim boundaries are marked by six monuments, one at each corner and one at the center of each endline. The location monument on which this notice is posted is situated within Section 20, T4S, R15E, Gila County, Arizona, G&SRM, and is approximately 6897 feet West and 24684 feet South from the NW corner of Section 34, T3S, R15E, Gila County, Arizona, G&SRM. Any overlaps onto pre-existing lode claims, private or State Land are acknowledged as pre-existing rights and that portion of said overlap is acknowledged as invalid.

The undersigned claims the ground as depicted on the map that is attached to a copy of this Notice of Location filed in the office of the Recorder, Gila County, Arizona.

The claim has been monumented in accordance with State and Federal law. Corner, end centers and location monuments are posts, 1-1/2" x 1-1/2" x 5' projecting at least 4' above the ground.

Located, dated and posted on the ground this 30th of November, 2017.

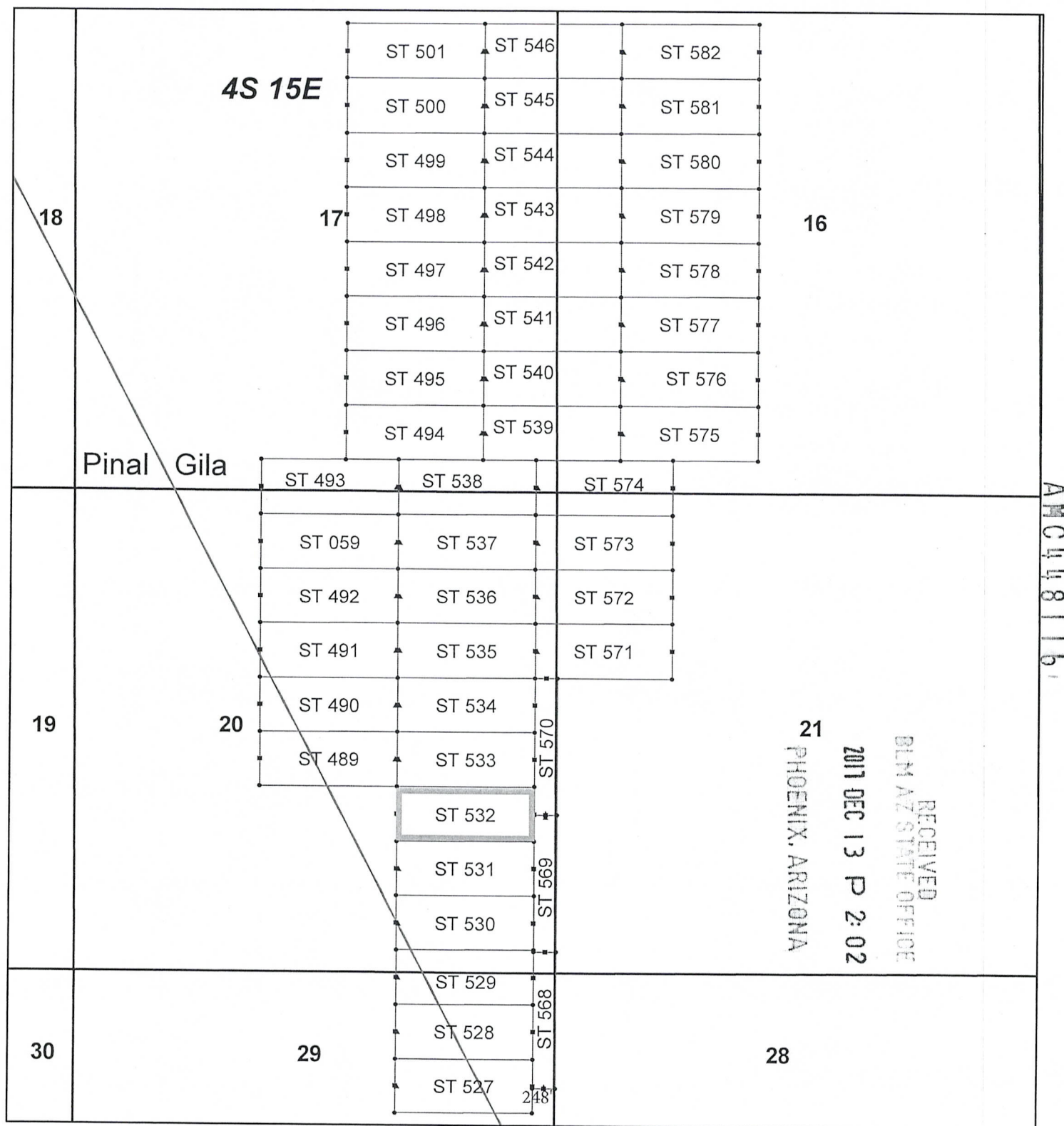
KENNECOTT EXPLORATION COMPANY



By: Erik Best, its Operating Officer

RECEIVED
BLM AZ STATE OFFICE
2017 DEC 13 P 2:02
PHOENIX, ARIZONA

AMC 448116



Steamboat Claim Block, Arizona

Steamboat - ST Lode Mining Claims
T4S, R15E G&SRM
Pinal and Gila Counties, Arizona
Located Nov 30 - Dec 1, 2017

Monuments are 1-1/2" by 1-1/2" by 5' Wood Posts projecting at least four feet above the ground. Location Monuments are set 20' inside the Endline along the center of each claim, and are 1500' long X 600' wide unless otherwise depicted and as detailed in the attached Certificate of Location.

TIE POINT: The location monument of each claim is tied to the Northwest corner of Section 34, Township 3S, Range 15E, G&SRM, Gila County, Arizona, its distance as shown on the attached Certificate of Location. Bearings and distance are grid north.

Any overlap onto pre-existing lode claims, or Private Land, is acknowledged as non-locatable, and any overlapping portion is acknowledged as invalid.



Legend

- Corners
- End Centers
- ▲ Location Monuments
- County Line
- Claim Boundaries
- Section
- Township

1 in = 1,500 feet

0 0.3 0.6
Miles

Claims Filed By-
Kennecott Exploration Company
4700 Daybreak Parkway
South Jordan, UT 84009

When recorded return to:
Rio Tinto
Attn: Kennecott Exploration Company – Land Dept.
4700 Daybreak Parkway
South Jordan, UT 84009

ARIZONA NOTICE OF LOCATION
(LODE CLAIM)

NOTICE IS HEREBY GIVEN THAT KENNECOTT EXPLORATION COMPANY, whose mailing address is 4700 Daybreak Parkway, South Jordan, Utah 84009 by its undersigned officer, makes this location of the ST 533 Lode Mining Claim, in Gila County, Arizona.

The general course of the claim is from the East to West, and said claim is within the:

<u>Quarter</u>	<u>Section</u>	<u>Township</u>	<u>Range</u>
SE	20	4S	15E
Gila County, Arizona, G&SRM.			

This claim is 1500 feet in length and 600 feet in width. This Notice of Location is posted on the centerline of the claim. The claim runs from the location monument on which this notice is posted 1480 feet in an easterly direction to the East end line, and 20 feet in a Westerly direction to the West end line. The claim boundaries are marked by six monuments, one at each corner and one at the center of each endline. The location monument on which this notice is posted is situated within Section 20, T4S, R15E, Gila County, Arizona, G&SRM, and is approximately 6898 feet West and 24086 feet South from the NW corner of Section 34, T3S, R15E, Gila County, Arizona, G&SRM. Any overlaps onto pre-existing lode claims, private or State Land are acknowledged as pre-existing rights and that portion of said overlap is acknowledged as invalid.

The undersigned claims the ground as depicted on the map that is attached to a copy of this Notice of Location filed in the office of the Recorder, Gila County, Arizona.

The claim has been monumented in accordance with State and Federal law. Corner, end centers and location monuments are posts, 1-1/2" x 1-1/2" x 5' projecting at least 4' above the ground.

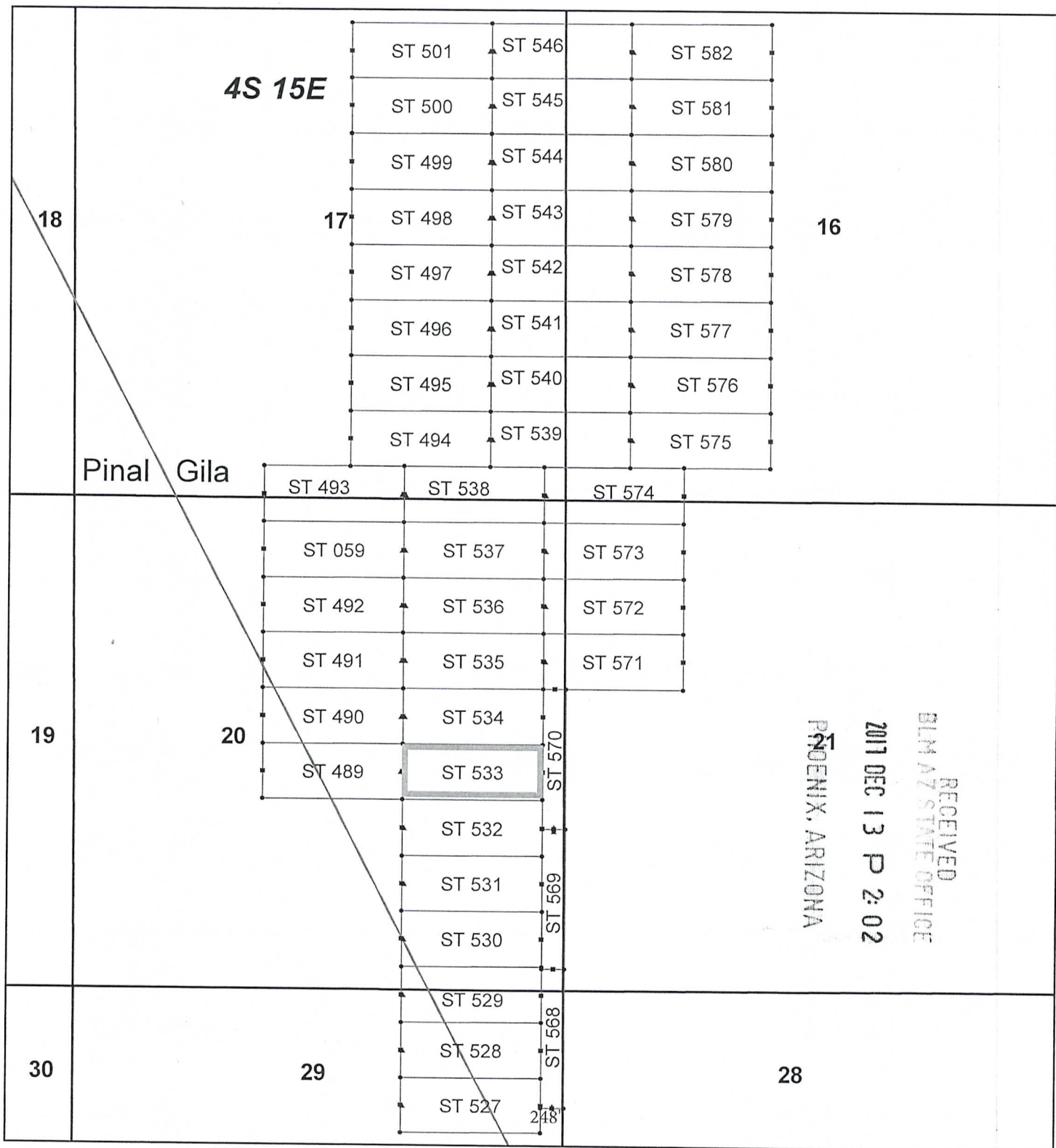
Located, dated and posted on the ground this 30th of November, 2017.

KENNECOTT EXPLORATION COMPANY


By: Erik Best, its Operating Officer

RECEIVED
BLM AZ STATE OFFICE
2017 DEC 13 P 2:02
PHOENIX, ARIZONA

AMC448117



Steamboat Claim Block, Arizona

Steamboat - ST Lode Mining Claims
T4S, R15E G&SRM
Pinal and Gila Counties, Arizona
Located Nov 30 - Dec 1, 2017

Monuments are 1-1/2" by 1-1/2" by 5' Wood Posts projecting at least four feet above the ground. Location Monuments are set 20' inside the Endline along the center of each claim, and are 1500' long X 600' wide unless otherwise depicted and as detailed in the attached Certificate of Location.

TIE POINT: The location monument of each claim is tied to the Northwest corner of Section 34, Township 3S, Range 15E, G&SRM, Gila County, Arizona, its distance as shown on the attached Certificate of Location. Bearings and distance are grid north.

Any overlap onto pre-existing lode claims, or Private Land, is acknowledged as non-locatable, and any overlapping portion is acknowledged as invalid.



Legend

- Corners
- End Centers
- ▲ Location Monuments
- County Line
- Claim Boundaries
- Section
- Township

1 in = 1,500 feet

0 0.3 0.6
Miles

Claims Filed By-
Kennecott Exploration Company
4700 Daybreak Parkway
South Jordan, UT 84009

When recorded return to:
Rio Tinto
Attn: Kennecott Exploration Company – Land Dept.
4700 Daybreak Parkway
South Jordan, UT 84009

ARIZONA NOTICE OF LOCATION
(LODE CLAIM)

NOTICE IS HEREBY GIVEN THAT KENNECOTT EXPLORATION COMPANY, whose mailing address is 4700 Daybreak Parkway, South Jordan, Utah 84009 by its undersigned officer, makes this location of the ST 534 Lode Mining Claim, in Gila County, Arizona.

The general course of the claim is from the East to West, and said claim is within the:

<u>Quarter</u>	<u>Section</u>	<u>Township</u>	<u>Range</u>
NE	20	4S	15E

Gila County, Arizona, G&SRM.

This claim is 1500 feet in length and 600 feet in width. This Notice of Location is posted on the centerline of the claim. The claim runs from the location monument on which this notice is posted 1480 feet in an easterly direction to the East end line, and 20 feet in a Westerly direction to the West end line. The claim boundaries are marked by six monuments, one at each corner and one at the center of each endline. The location monument on which this notice is posted is situated within Section 20, T4S, R15E, Gila County, Arizona, G&SRM, and is approximately 6899 feet West and 23488 feet South from the NW corner of Section 34, T3S, R15E, Gila County, Arizona, G&SRM. Any overlaps onto pre-existing lode claims, private or State Land are acknowledged as pre-existing rights and that portion of said overlap is acknowledged as invalid.

The undersigned claims the ground as depicted on the map that is attached to a copy of this Notice of Location filed in the office of the Recorder, Gila County, Arizona.

The claim has been monumented in accordance with State and Federal law. Corner, end centers and location monuments are posts, 1-1/2" x 1-1/2" x 5' projecting at least 4' above the ground.

Located, dated and posted on the ground this 30th of November, 2017.

KENNECOTT EXPLORATION COMPANY



By: Erik Best, its Operating Officer

RECEIVED
BLM AZ STATE OFFICE
2017 DEC 13 P 2:02
PHOENIX, ARIZONA

AMC 448118

When recorded return to:
Rio Tinto
Attn: Kennecott Exploration Company – Land Dept.
4700 Daybreak Parkway
South Jordan, UT 84009

ARIZONA NOTICE OF LOCATION
(LODE CLAIM)

NOTICE IS HEREBY GIVEN THAT KENNECOTT EXPLORATION COMPANY, whose mailing address is 4700 Daybreak Parkway, South Jordan, Utah 84009 by its undersigned officer, makes this location of the ST 535 Lode Mining Claim, in Gila County, Arizona.

The general course of the claim is from the East to West, and said claim is within the:

<u>Quarter</u>	<u>Section</u>	<u>Township</u>	<u>Range</u>
NE	20	4S	15E

Gila County, Arizona, G&SRM.

This claim is 1500 feet in length and 600 feet in width. This Notice of Location is posted on the centerline of the claim. The claim runs from the location monument on which this notice is posted 1480 feet in an easterly direction to the East end line, and 20 feet in a Westerly direction to the West end line. The claim boundaries are marked by six monuments, one at each corner and one at the center of each endline. The location monument on which this notice is posted is situated within Section 20, T4S, R15E, Gila County, Arizona, G&SRM, and is approximately 6900 feet West and 22889 feet South from the NW corner of Section 34, T3S, R15E, Gila County, Arizona, G&SRM. Any overlaps onto pre-existing lode claims, private or State Land are acknowledged as pre-existing rights and that portion of said overlap is acknowledged as invalid.

The undersigned claims the ground as depicted on the map that is attached to a copy of this Notice of Location filed in the office of the Recorder, Gila County, Arizona.

The claim has been monumented in accordance with State and Federal law. Corner, end centers and location monuments are posts, 1-1/2" x 1-1/2" x 5' projecting at least 4' above the ground.

Located, dated and posted on the ground this 30th of November, 2017.

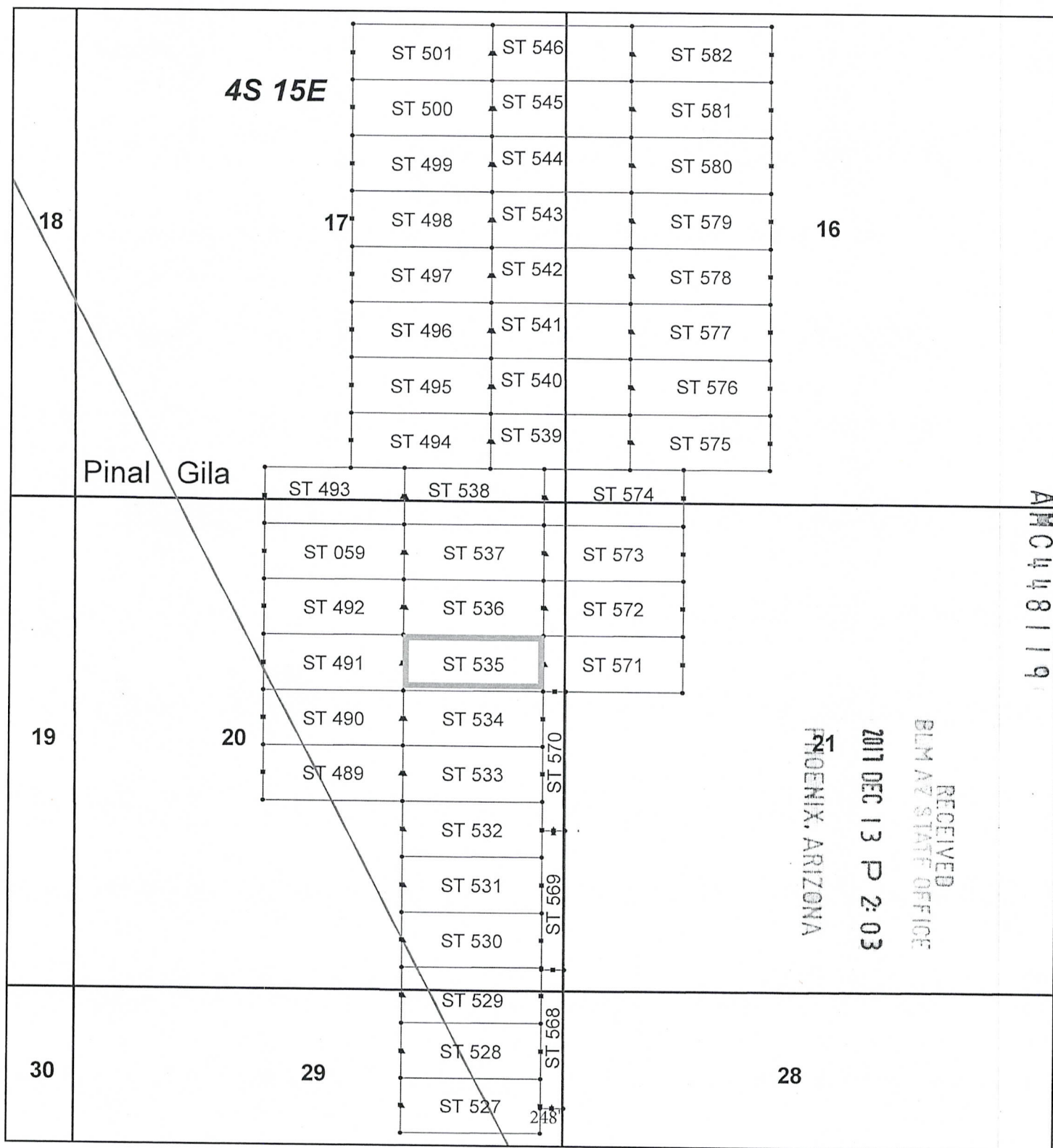
KENNECOTT EXPLORATION COMPANY



By: Erik Best, its Operating Officer

RECEIVED
BLM AZ STATE OFFICE
2017 DEC 13 P 2:02
PHOENIX, ARIZONA

AMC448119



Steamboat Claim Block, Arizona

Steamboat - ST Lode Mining Claims
T4S, R15E G&SRM
Pinal and Gila Counties, Arizona
Located Nov 30 - Dec 1, 2017

Monuments are 1-1/2" by 1-1/2" by 5' Wood Posts projecting at least four feet above the ground. Location Monuments are set 20' inside the Endline along the center of each claim, and are 1500' long X 600' wide unless otherwise depicted and as detailed in the attached Certificate of Location.

TIE POINT: The location monument of each claim is tied to the Northwest corner of Section 34, Township 3S, Range 15E, G&SRM, Gila County, Arizona, its distance as shown on the attached Certificate of Location. Bearings and distance are grid north.

Any overlap onto pre-existing lode claims, or Private Land, is acknowledged as non-locatable, and any overlapping portion is acknowledged as invalid.



Legend

- Corners
- End Centers
- ▲ Location Monuments
- County Line
- Claim Boundaries
- Section
- Township

1 in = 1,500 feet

0 0.3 0.6
Miles

Claims Filed By-
Kennecott Exploration Company
4700 Daybreak Parkway
South Jordan, UT 84009

When recorded return to:
Rio Tinto
Attn: Kennecott Exploration Company – Land Dept.
4700 Daybreak Parkway
South Jordan, UT 84009

ARIZONA NOTICE OF LOCATION
(LODE CLAIM)

NOTICE IS HEREBY GIVEN THAT KENNECOTT EXPLORATION COMPANY, whose mailing address is 4700 Daybreak Parkway, South Jordan, Utah 84009 by its undersigned officer, makes this location of the ST 536 Lode Mining Claim, in Gila County, Arizona.

The general course of the claim is from the East to West, and said claim is within the:

<u>Quarter</u>	<u>Section</u>	<u>Township</u>	<u>Range</u>
NE	20	4S	15E

Gila County, Arizona, G&SRM.


This claim is 1500 feet in length and 600 feet in width. This Notice of Location is posted on the centerline of the claim. The claim runs from the location monument on which this notice is posted 1480 feet in an easterly direction to the East end line, and 20 feet in a Westerly direction to the West end line. The claim boundaries are marked by six monuments, one at each corner and one at the center of each endline. The location monument on which this notice is posted is situated within Section 20, T4S, R15E, Gila County, Arizona, G&SRM, and is approximately 6901 feet West and 22291 feet South from the NW corner of Section 34, T3S, R15E, Gila County, Arizona, G&SRM. Any overlaps onto pre-existing lode claims, private or State Land are acknowledged as pre-existing rights and that portion of said overlap is acknowledged as invalid.

The undersigned claims the ground as depicted on the map that is attached to a copy of this Notice of Location filed in the office of the Recorder, Gila County, Arizona.

The claim has been monumented in accordance with State and Federal law. Corner, end centers and location monuments are posts, 1-1/2" x 1-1/2" x 5' projecting at least 4' above the ground.

Located, dated and posted on the ground this 30th of November, 2017.

KENNECOTT EXPLORATION COMPANY


By: Erik Best, its Operating Officer

RECEIVED
BLM AZ STATE OFFICE
2011 DEC 13 P 2:03
PHOENIX, ARIZONA

AMC 448120

When recorded return to:
Rio Tinto
Attn: Kennecott Exploration Company – Land Dept.
4700 Daybreak Parkway
South Jordan, UT 84009

ARIZONA NOTICE OF LOCATION
(LODE CLAIM)

NOTICE IS HEREBY GIVEN THAT KENNECOTT EXPLORATION COMPANY, whose mailing address is 4700 Daybreak Parkway, South Jordan, Utah 84009 by its undersigned officer, makes this location of the ST 537 Lode Mining Claim, in Gila County, Arizona.

The general course of the claim is from the East to West, and said claim is within the:

<u>Quarter</u>	<u>Section</u>	<u>Township</u>	<u>Range</u>
NE	20	4S	15E

Gila County, Arizona, G&SRM.


This claim is 1500 feet in length and 600 feet in width. This Notice of Location is posted on the centerline of the claim. The claim runs from the location monument on which this notice is posted 1480 feet in an easterly direction to the East end line, and 20 feet in a Westerly direction to the West end line. The claim boundaries are marked by six monuments, one at each corner and one at the center of each endline. The location monument on which this notice is posted is situated within Section 20, T4S, R15E, Gila County, Arizona, G&SRM, and is approximately 6902 feet West and 21693 feet South from the NW corner of Section 34, T3S, R15E, Gila County, Arizona, G&SRM. Any overlaps onto pre-existing lode claims, private or State Land are acknowledged as pre-existing rights and that portion of said overlap is acknowledged as invalid.

The undersigned claims the ground as depicted on the map that is attached to a copy of this Notice of Location filed in the office of the Recorder, Gila County, Arizona.

The claim has been monumented in accordance with State and Federal law. Corner, end centers and location monuments are posts, 1-1/2" x 1-1/2" x 5' projecting at least 4' above the ground.

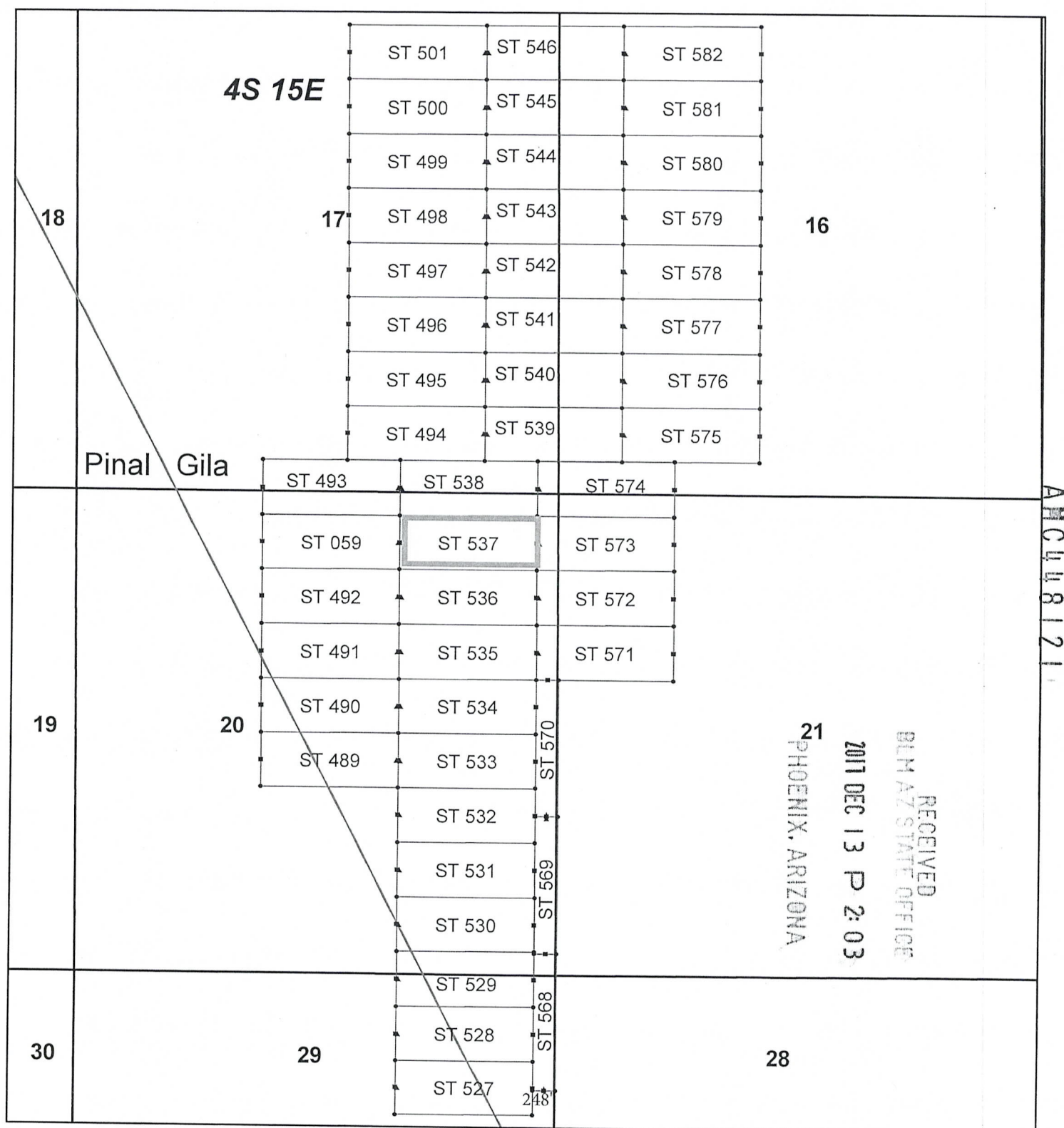
Located, dated and posted on the ground this 30th of November, 2017.

KENNECOTT EXPLORATION COMPANY


By: Erik Best, its Operating Officer

RECEIVED
BLM AZ STATE OFFICE
2017 DEC 13 P 2:03
PHOENIX, ARIZONA

AMC448121



Steamboat Claim Block, Arizona

Steamboat - ST Lode Mining Claims

T4S, R15E G&SRM

Pinal and Gila Counties, Arizona

Located Nov 30 - Dec 1, 2017

Monuments are 1-1/2" by 1-1/2" by 5' Wood Posts projecting at least four feet above the ground. Location Monuments are set 20' inside the Endline along the center of each claim, and are 1500' long X 600' wide unless otherwise depicted and as detailed in the attached Certificate of Location.

TIE POINT: The location monument of each claim is tied to the Northwest corner of Section 34, Township 3S, Range 15E, G&SRM, Gila County, Arizona, its distance as shown on the attached Certificate of Location. Bearings and distance are grid north.

Any overlap onto pre-existing lode claims, or Private Land, is acknowledged as non-locatable, and any overlapping portion is acknowledged as invalid.



Legend

- Corners
- End Centers
- ▲ Location Monuments
- County Line
- Claim Boundaries
- Section
- Township

1 in = 1,500 feet

0 0.3 0.6
Miles

Claims Filed By-
Kennecott Exploration Company
4700 Daybreak Parkway
South Jordan, UT 84009

When recorded return to:
Rio Tinto
Attn: Kennecott Exploration Company – Land Dept.
4700 Daybreak Parkway
South Jordan, UT 84009

ARIZONA NOTICE OF LOCATION
(LODE CLAIM)

NOTICE IS HEREBY GIVEN THAT KENNECOTT EXPLORATION COMPANY, whose mailing address is 4700 Daybreak Parkway, South Jordan, Utah 84009 by its undersigned officer, makes this location of the ST 538 Lode Mining Claim, in Gila County, Arizona.

The general course of the claim is from the East to West, and said claim is within the:

<u>Quarter</u>	<u>Section</u>	<u>Township</u>	<u>Range</u>
SE	17	4S	15E
NE	20	4S	15E

Gila County, Arizona, G&SRM.


This claim is 1500 feet in length and 600 feet in width. This Notice of Location is posted on the centerline of the claim. The claim runs from the location monument on which this notice is posted 1480 feet in an easterly direction to the East end line, and 20 feet in a Westerly direction to the West end line. The claim boundaries are marked by six monuments, one at each corner and one at the center of each endline. The location monument on which this notice is posted is situated within Section 17, T4S, R15E, Gila County, Arizona, G&SRM, and is approximately 6903 feet West and 21095 feet South from the NW corner of Section 34, T3S, R15E, Gila County, Arizona, G&SRM. Any overlaps onto pre-existing lode claims, private or State Land are acknowledged as pre-existing rights and that portion of said overlap is acknowledged as invalid.

The undersigned claims the ground as depicted on the map that is attached to a copy of this Notice of Location filed in the office of the Recorder, Gila County, Arizona.

The claim has been monumented in accordance with State and Federal law. Corner, end centers and location monuments are posts, 1-1/2" x 1-1/2" x 5' projecting at least 4' above the ground.

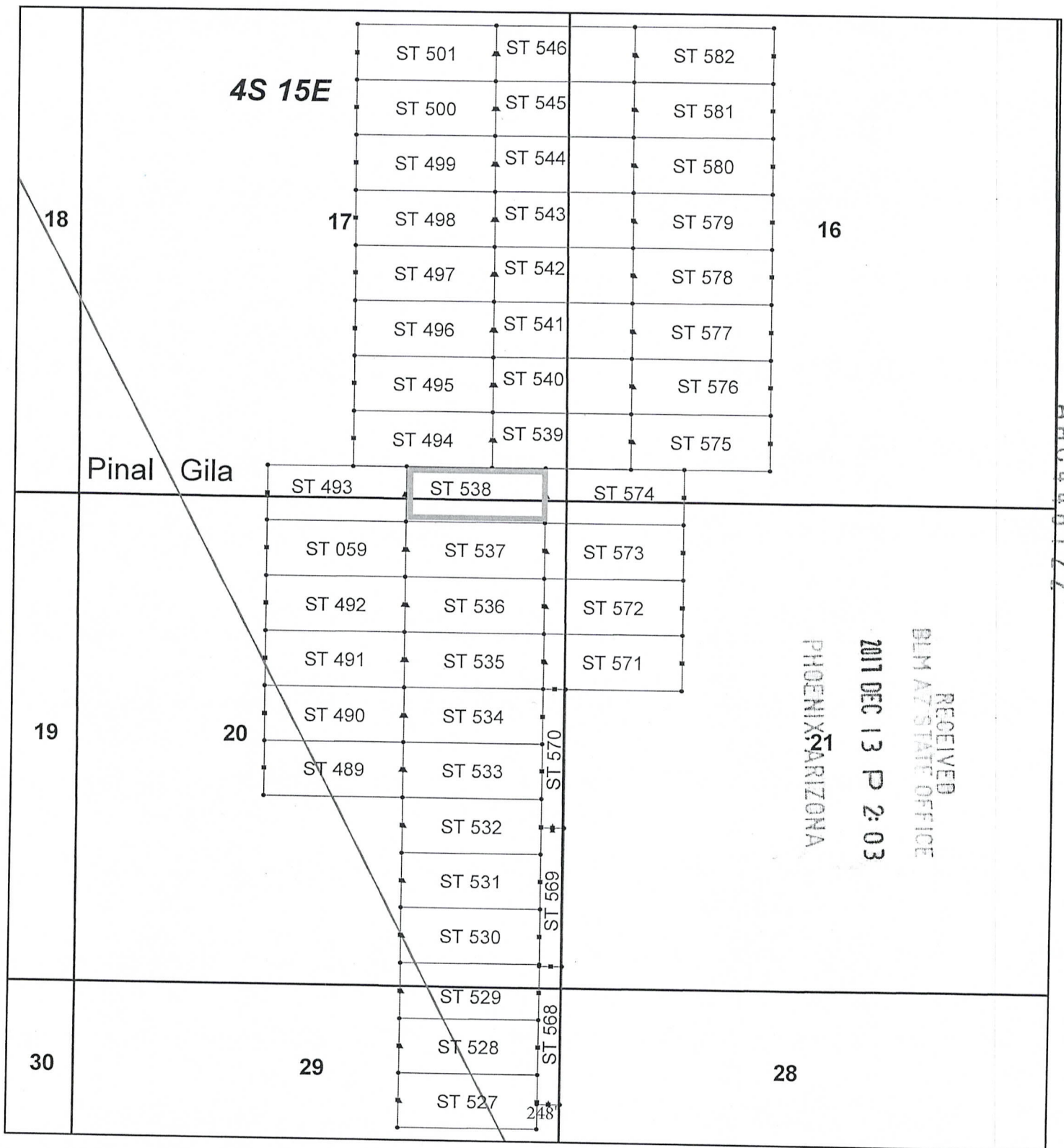
Located, dated and posted on the ground this 30th of November, 2017.

KENNECOTT EXPLORATION COMPANY


By: Erik Best, its Operating Officer

RECEIVED
BLM AZ STATE OFFICE
2017 DEC 13 P 2:03
PHOENIX, ARIZONA

AMC448122



Steamboat Claim Block, Arizona

Steamboat - ST Lode Mining Claims
T4S, R15E G&SRM
Pinal and Gila Counties, Arizona
Located Nov 30 - Dec 1, 2017

Monuments are 1-1/2" by 1-1/2" by 5' Wood Posts projecting at least four feet above the ground. Location Monuments are set 20' inside the Endline along the center of each claim, and are 1500' long X 600' wide unless otherwise depicted and as detailed in the attached Certificate of Location.

TIE POINT: The location monument of each claim is tied to the Northwest corner of Section 34, Township 3S, Range 15E, G&SRM, Gila County, Arizona, its distance as shown on the attached Certificate of Location. Bearings and distance are grid north.

Any overlap onto pre-existing lode claims, or Private Land, is acknowledged as non-locatable, and any overlapping portion is acknowledged as invalid.



Legend

- Corners
- End Centers
- ▲ Location Monuments
- County Line
- Claim Boundaries
- Section
- Township

1 in = 1,500 feet

0 0.3 0.6
Miles

Claims Filed By-
Kennecott Exploration Company
4700 Daybreak Parkway
South Jordan, UT 84009

When recorded return to:
Rio Tinto
Attn: Kennecott Exploration Company – Land Dept.
4700 Daybreak Parkway
South Jordan, UT 84009

ARIZONA NOTICE OF LOCATION
(LODE CLAIM)

NOTICE IS HEREBY GIVEN THAT KENNECOTT EXPLORATION COMPANY, whose mailing address is 4700 Daybreak Parkway, South Jordan, Utah 84009 by its undersigned officer, makes this location of the ST 539 Lode Mining Claim, in Gila County, Arizona.

The general course of the claim is from the East to West, and said claim is within the:

<u>Quarter</u>	<u>Section</u>	<u>Township</u>	<u>Range</u>
SE	17	4S	15E
SW	16	4S	15E

Gila County, Arizona, G&SRM.


This claim is 1500 feet in length and 600 feet in width. This Notice of Location is posted on the centerline of the claim. The claim runs from the location monument on which this notice is posted 1480 feet in an easterly direction to the East end line, and 20 feet in a Westerly direction to the West end line. The claim boundaries are marked by six monuments, one at each corner and one at the center of each endline. The location monument on which this notice is posted is situated within Section 17, T4S, R15E, Gila County, Arizona, G&SRM, and is approximately 5981 feet West and 20496 feet South from the NW corner of Section 34, T3S, R15E, Gila County, Arizona, G&SRM. Any overlaps onto pre-existing lode claims, private or State Land are acknowledged as pre-existing rights and that portion of said overlap is acknowledged as invalid.

The undersigned claims the ground as depicted on the map that is attached to a copy of this Notice of Location filed in the office of the Recorder, Gila County, Arizona.

The claim has been monumented in accordance with State and Federal law. Corner, end centers and location monuments are posts, 1-1/2" x 1-1/2" x 5' projecting at least 4' above the ground.

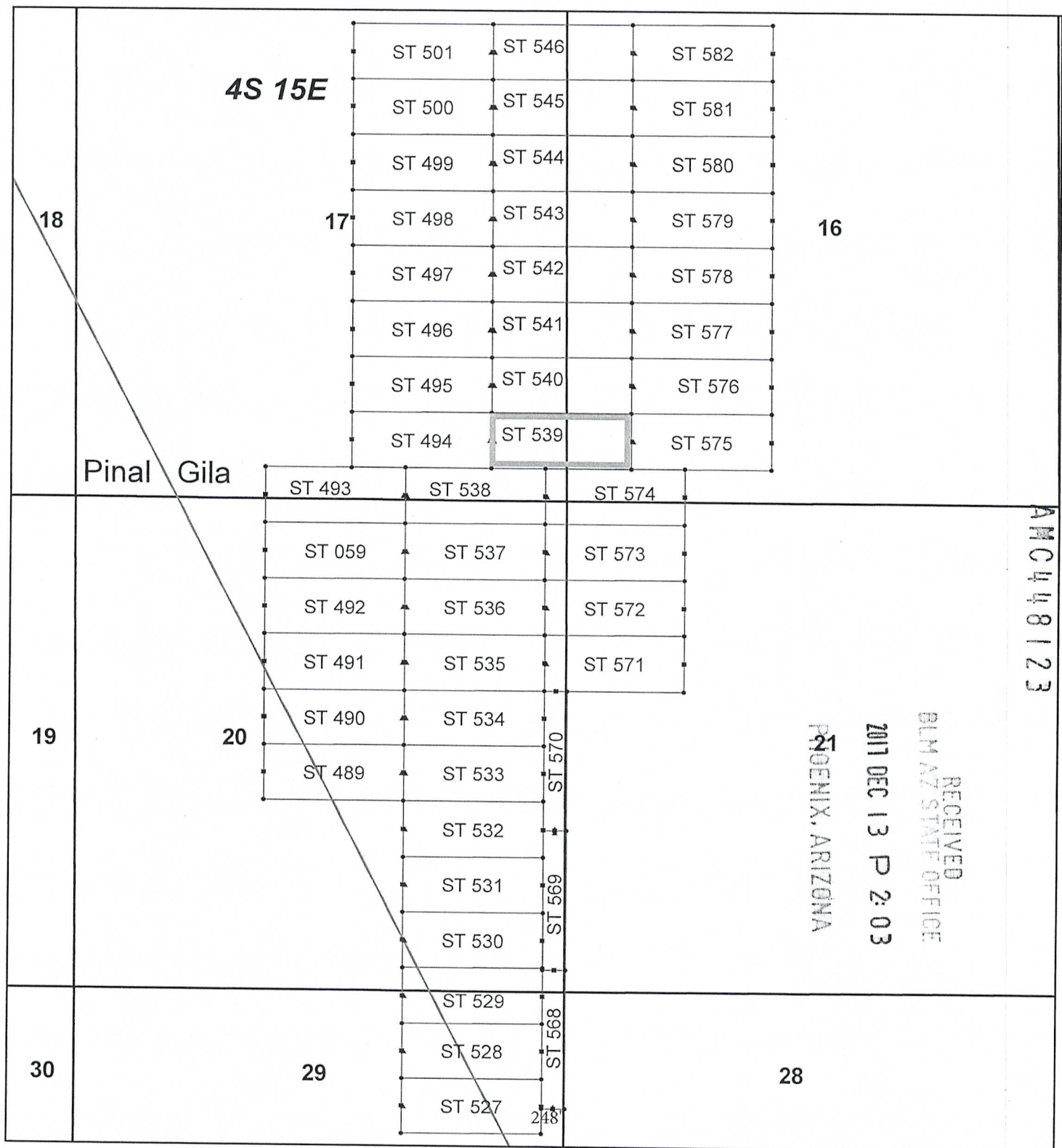
Located, dated and posted on the ground this 30th of November, 2017.

KENNECOTT EXPLORATION COMPANY


By: Erik Best, its Operating Officer

RECEIVED
BLM AZ STATE OFFICE
2017 DEC 13 P 2:03
PHOENIX, ARIZONA

AMC448123



Steamboat Claim Block, Arizona

Steamboat - ST Lode Mining Claims
T4S, R15E G&SRM
Pinal and Gila Counties, Arizona
Located Nov 30 - Dec 1, 2017

Monuments are 1-1/2" by 1-1/2" by 5' Wood Posts projecting at least four feet above the ground. Location Monuments are set 20' inside the Endline along the center of each claim, and are 1500' long X 600' wide unless otherwise depicted and as detailed in the attached Certificate of Location.

TIE POINT: The location monument of each claim is tied to the Northwest corner of Section 34, Township 3S, Range 15E, G&SRM, Gila County, Arizona, its distance as shown on the attached Certificate of Location. Bearings and distance are grid north.

Any overlap onto pre-existing lode claims, or Private Land, is acknowledged as non-locatable, and any overlapping portion is acknowledged as invalid.



Legend

- Corners
- End Centers
- ▲ Location Monuments
- County Line
- Claim Boundaries
- Section
- Township

1 in = 1,500 feet

0 0.3 0.6
Miles

Claims Filed By-
Kennecott Exploration Company
4700 Daybreak Parkway
South Jordan, UT 84009

When recorded return to:
Rio Tinto
Attn: Kennecott Exploration Company – Land Dept.
4700 Daybreak Parkway
South Jordan, UT 84009

ARIZONA NOTICE OF LOCATION
(LODE CLAIM)

NOTICE IS HEREBY GIVEN THAT KENNECOTT EXPLORATION COMPANY, whose mailing address is 4700 Daybreak Parkway, South Jordan, Utah 84009 by its undersigned officer, makes this location of the ST 540 Lode Mining Claim, in Gila County, Arizona.

The general course of the claim is from the East to West, and said claim is within the:

<u>Quarter</u>	<u>Section</u>	<u>Township</u>	<u>Range</u>
SE	17	4S	15E
SW	16	4S	15E

Gila County, Arizona, G&SRM.

This claim is 1500 feet in length and 600 feet in width. This Notice of Location is posted on the centerline of the claim. The claim runs from the location monument on which this notice is posted 1480 feet in an easterly direction to the East end line, and 20 feet in a Westerly direction to the West end line. The claim boundaries are marked by six monuments, one at each corner and one at the center of each endline. The location monument on which this notice is posted is situated within Section 17, T4S, R15E, Gila County, Arizona, G&SRM, and is approximately 5982 feet West and 19898 feet South from the NW corner of Section 34, T3S, R15E, Gila County, Arizona, G&SRM. Any overlaps onto pre-existing lode claims, private or State Land are acknowledged as pre-existing rights and that portion of said overlap is acknowledged as invalid.

The undersigned claims the ground as depicted on the map that is attached to a copy of this Notice of Location filed in the office of the Recorder, Gila County, Arizona.

The claim has been monumented in accordance with State and Federal law. Corner, end centers and location monuments are posts, 1-1/2" x 1-1/2" x 5' projecting at least 4' above the ground.

Located, dated and posted on the ground this 30th of November, 2017.

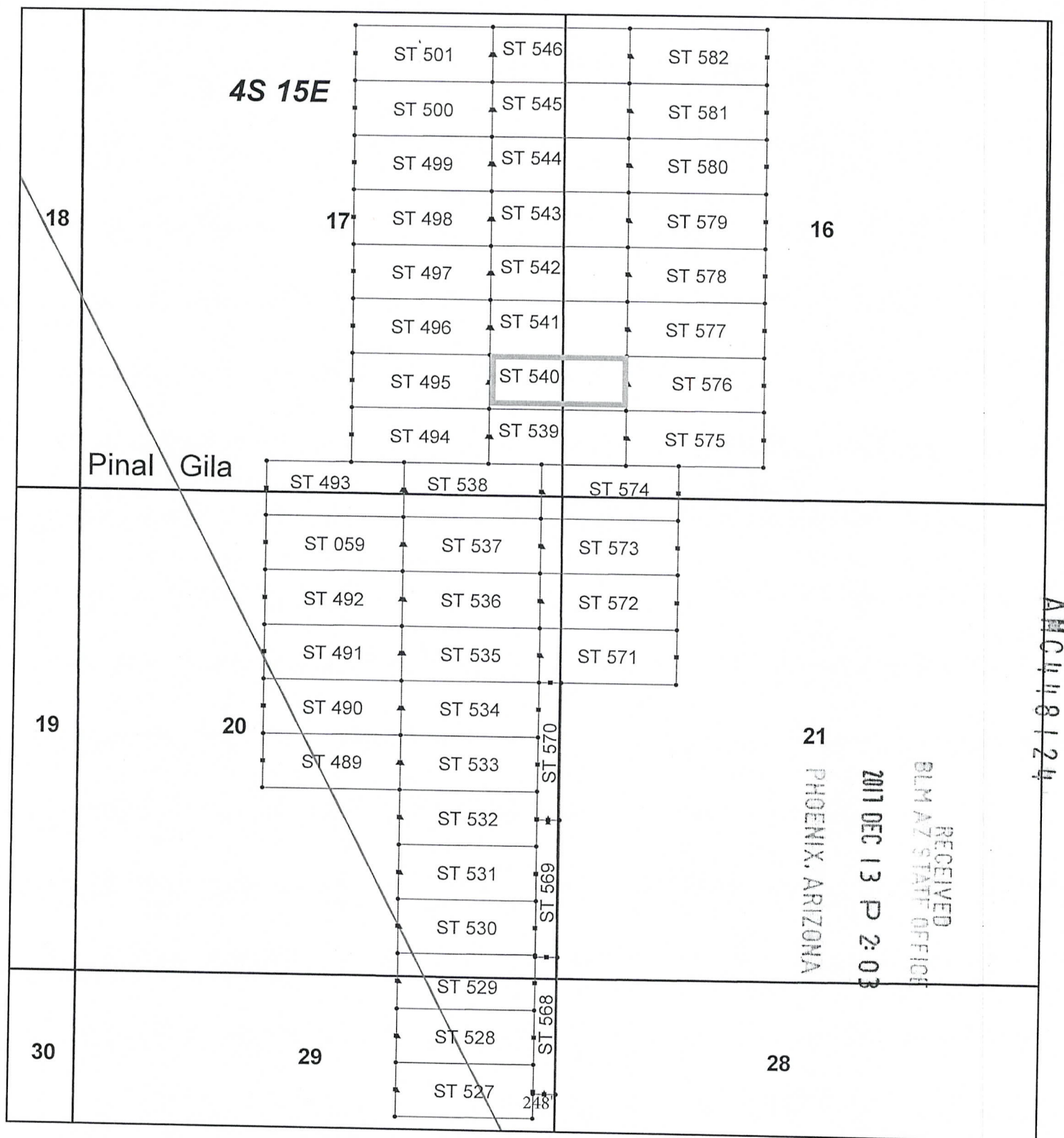
KENNECOTT EXPLORATION COMPANY



By: Erik Best, its Operating Officer

RECEIVED
BLM AZ STATE OFFICE
2017 DEC 13 P 2:03
PHOENIX, ARIZONA

AMC448124



Steamboat Claim Block, Arizona

Steamboat - ST Lode Mining Claims
T4S, R15E G&SRM
Pinal and Gila Counties, Arizona
Located Nov 30 - Dec 1, 2017

Monuments are 1-1/2" by 1-1/2" by 5' Wood Posts projecting at least four feet above the ground. Location Monuments are set 20' inside the Endline along the center of each claim, and are 1500' long X 600' wide unless otherwise depicted and as detailed in the attached Certificate of Location.

TIE POINT: The location monument of each claim is tied to the Northwest corner of Section 34, Township 3S, Range 15E, G&SRM, Gila County, Arizona, its distance as shown on the attached Certificate of Location. Bearings and distance are grid north.

Any overlap onto pre-existing lode claims, or Private Land, is acknowledged as non-locatable, and any overlapping portion is acknowledged as invalid.



Legend

- Corners
- End Centers
- ▲ Location Monuments
- County Line
- Claim Boundaries
- Section
- Township

1 in = 1,500 feet
0 0.3 0.6 Miles

Claims Filed By-
Kennecott Exploration Company
4700 Daybreak Parkway
South Jordan, UT 84009

When recorded return to:
Rio Tinto
Attn: Kennecott Exploration Company – Land Dept.
4700 Daybreak Parkway
South Jordan, UT 84009

ARIZONA NOTICE OF LOCATION
(LODE CLAIM)

NOTICE IS HEREBY GIVEN THAT KENNECOTT EXPLORATION COMPANY, whose mailing address is 4700 Daybreak Parkway, South Jordan, Utah 84009 by its undersigned officer, makes this location of the ST 541 Lode Mining Claim, in Gila County, Arizona.

The general course of the claim is from the East to West, and said claim is within the:

<u>Quarter</u>	<u>Section</u>	<u>Township</u>	<u>Range</u>
SE	17	4S	15E
SW	16	4S	15E
Gila County, Arizona, G&SRM.			

This claim is 1500 feet in length and 600 feet in width. This Notice of Location is posted on the centerline of the claim. The claim runs from the location monument on which this notice is posted 1480 feet in an easterly direction to the East end line, and 20 feet in a Westerly direction to the West end line. The claim boundaries are marked by six monuments, one at each corner and one at the center of each endline. The location monument on which this notice is posted is situated within Section 17, T4S, R15E, Gila County, Arizona, G&SRM, and is approximately 5983 feet West and 19300 feet South from the NW corner of Section 34, T3S, R15E, Gila County, Arizona, G&SRM. Any overlaps onto pre-existing lode claims, private or State Land are acknowledged as pre-existing rights and that portion of said overlap is acknowledged as invalid.

The undersigned claims the ground as depicted on the map that is attached to a copy of this Notice of Location filed in the office of the Recorder, Gila County, Arizona.

The claim has been monumented in accordance with State and Federal law. Corner, end centers and location monuments are posts, 1-1/2" x 1-1/2" x 5' projecting at least 4' above the ground.

Located, dated and posted on the ground this 30th of November, 2017.

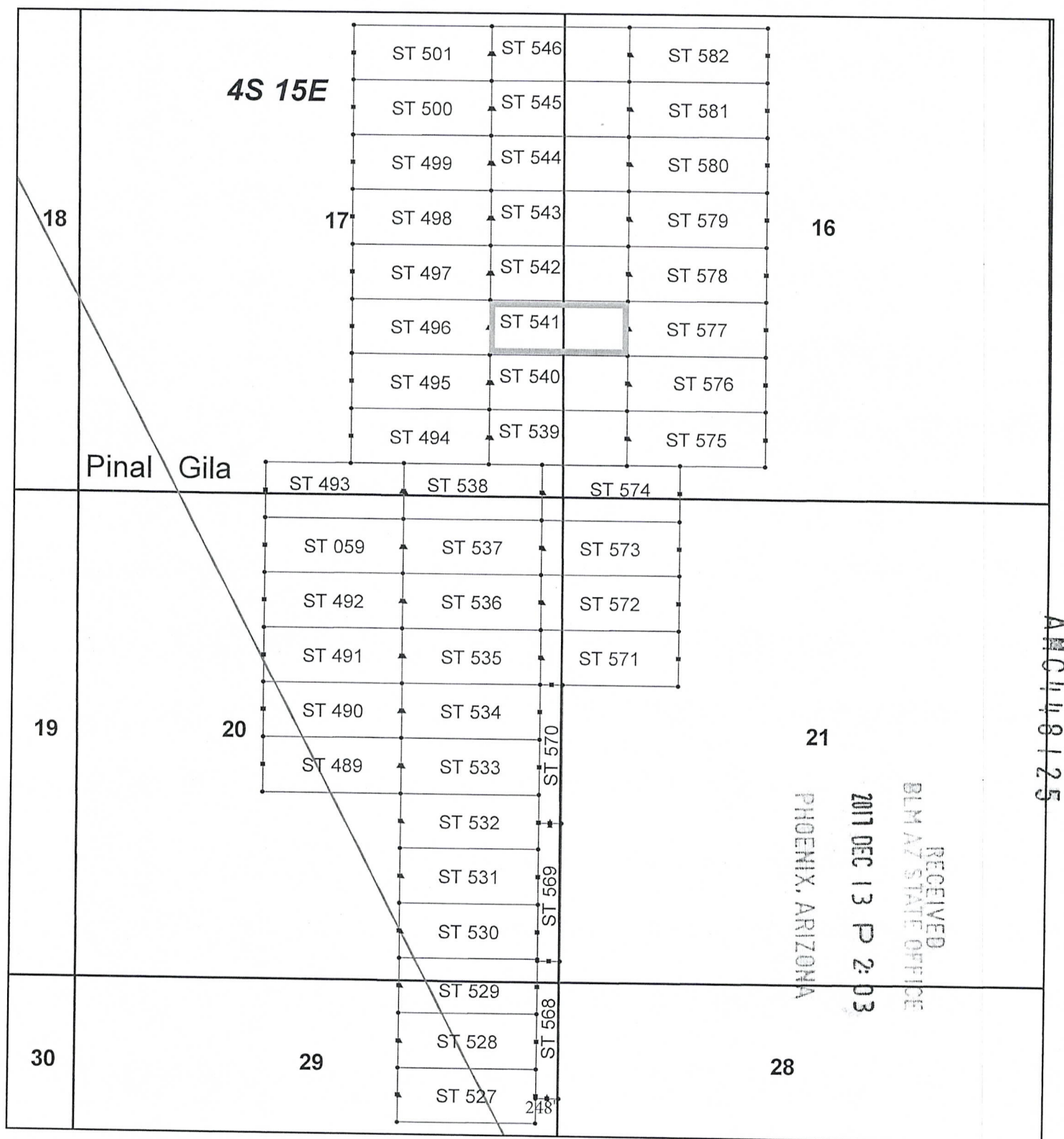
KENNECOTT EXPLORATION COMPANY



By: Erik Best, its Operating Officer

RECEIVED
BLM AZ STATE OFFICE
2017 DEC 13 P 2:03
PHOENIX, ARIZONA

AMC448125



Steamboat Claim Block, Arizona

Steamboat - ST Lode Mining Claims
 T4S, R15E G&SRM
 Pinal and Gila Counties, Arizona
 Located Nov 30 - Dec 1, 2017

Monuments are 1-1/2" by 1-1/2" by 5' Wood Posts projecting at least four feet above the ground. Location Monuments are set 20' inside the Endline along the center of each claim, and are 1500' long X 600' wide unless otherwise depicted and as detailed in the attached Certificate of Location.

TIE POINT: The location monument of each claim is tied to the Northwest corner of Section 34, Township 3S, Range 15E, G&SRM, Gila County, Arizona, its distance as shown on the attached Certificate of Location. Bearings and distance are grid north.

Any overlap onto pre-existing lode claims, or Private Land, is acknowledged as non-locatable, and any overlapping portion is acknowledged as invalid.



Legend

- Corners
- End Centers
- ▲ Location Monuments
- County Line
- Claim Boundaries
- Section
- Township

1 in = 1,500 feet

0 0.3 0.6
 Miles

Claims Filed By-
 Kennecott Exploration Company
 4700 Daybreak Parkway
 South Jordan, UT 84009

When recorded return to:
Rio Tinto
Attn: Kennecott Exploration Company – Land Dept.
4700 Daybreak Parkway
South Jordan, UT 84009

ARIZONA NOTICE OF LOCATION
(LODE CLAIM)

NOTICE IS HEREBY GIVEN THAT KENNECOTT EXPLORATION COMPANY, whose mailing address is 4700 Daybreak Parkway, South Jordan, Utah 84009 by its undersigned officer, makes this location of the ST 542 Lode Mining Claim, in Gila County, Arizona.

The general course of the claim is from the East to West, and said claim is within the:

<u>Quarter</u>	<u>Section</u>	<u>Township</u>	<u>Range</u>
SE	17	4S	15E
NE	17	4S	15E
SW	16	4S	15E
NW	16	4S	15E

Gila County, Arizona, G&SRM.


This claim is 1500 feet in length and 600 feet in width. This Notice of Location is posted on the centerline of the claim. The claim runs from the location monument on which this notice is posted 1480 feet in an easterly direction to the East end line, and 20 feet in a Westerly direction to the West end line. The claim boundaries are marked by six monuments, one at each corner and one at the center of each endline. The location monument on which this notice is posted is situated within Section 17, T4S, R15E, Gila County, Arizona, G&SRM, and is approximately 5984 feet West and 18702 feet South from the NW corner of Section 34, T3S, R15E, Gila County, Arizona, G&SRM. Any overlaps onto pre-existing lode claims, private or State Land are acknowledged as pre-existing rights and that portion of said overlap is acknowledged as invalid.

The undersigned claims the ground as depicted on the map that is attached to a copy of this Notice of Location filed in the office of the Recorder, Gila County, Arizona.

The claim has been monumented in accordance with State and Federal law. Corner, end centers and location monuments are posts, 1-1/2" x 1-1/2" x 5' projecting at least 4' above the ground.

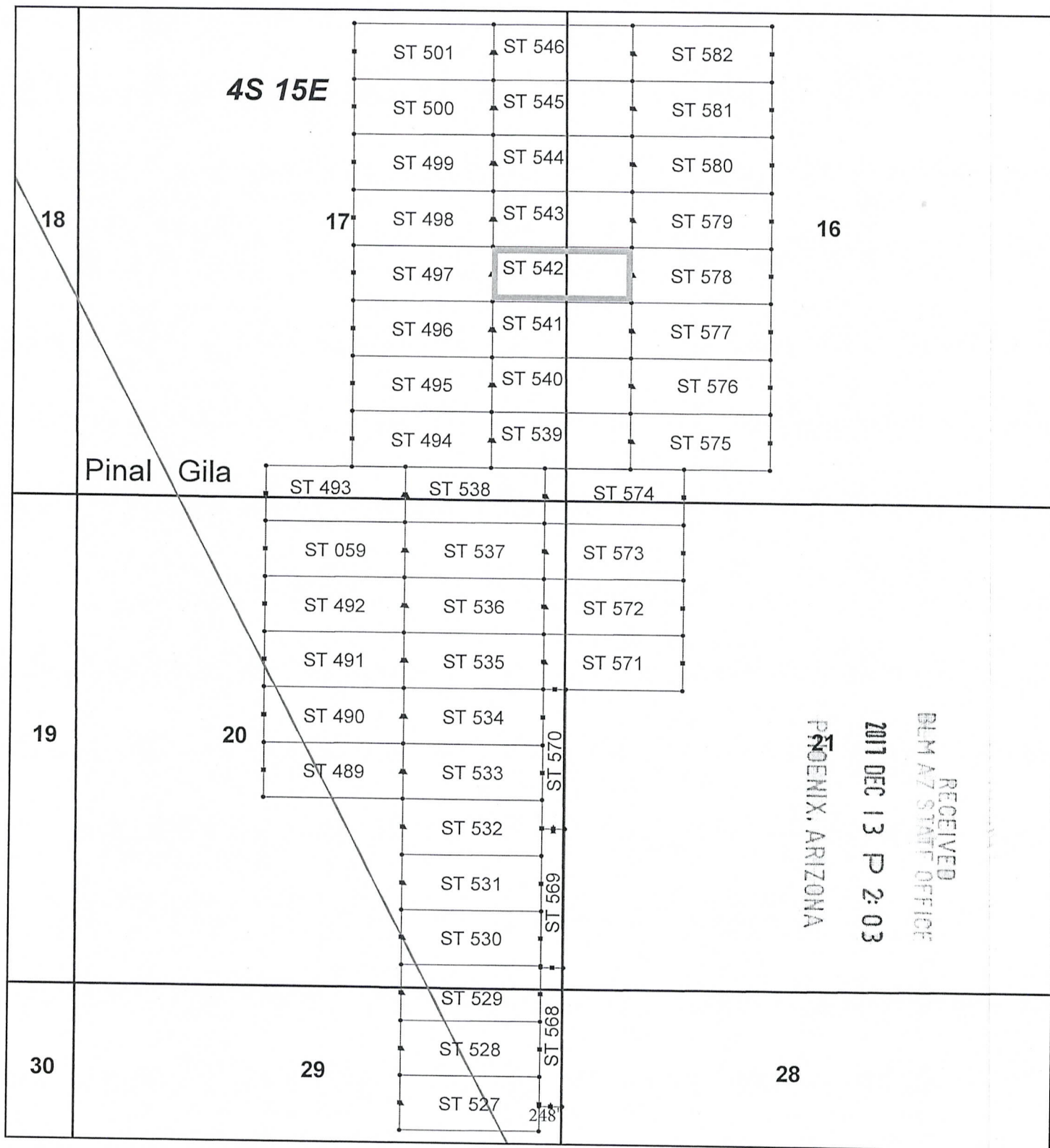
Located, dated and posted on the ground this 30th of November, 2017.

KENNECOTT EXPLORATION COMPANY


By: Erik Best, its Operating Officer

RECEIVED
BLM AZ STATE OFFICE
2017 DEC 13 P 2:03
PHOENIX, ARIZONA

AMC 448126



Steamboat Claim Block, Arizona

Steamboat - ST Lode Mining Claims
T4S, R15E G&SRM
Pinal and Gila Counties, Arizona
Located Nov 30 - Dec 1, 2017

Monuments are 1-1/2" by 1-1/2" by 5' Wood Posts projecting at least four feet above the ground. Location Monuments are set 20' inside the Endline along the center of each claim, and are 1500' long X 600' wide unless otherwise depicted and as detailed in the attached Certificate of Location.

TIE POINT: The location monument of each claim is tied to the Northwest corner of Section 34, Township 3S, Range 15E, G&SRM, Gila County, Arizona, its distance as shown on the attached Certificate of Location. Bearings and distance are grid north.

Any overlap onto pre-existing lode claims, or Private Land, is acknowledged as non-locatable, and any overlapping portion is acknowledged as invalid.



Legend

- Corners
- End Centers
- ▲ Location Monuments
- County Line
- Claim Boundaries
- Section
- Township

1 in = 1,500 feet

0 0.3 0.6
Miles

Claims Filed By-
Kennecott Exploration Company
4700 Daybreak Parkway
South Jordan, UT 84009

When recorded return to:
Rio Tinto
Attn: Kennecott Exploration Company – Land Dept.
4700 Daybreak Parkway
South Jordan, UT 84009

ARIZONA NOTICE OF LOCATION
(LODE CLAIM)

NOTICE IS HEREBY GIVEN THAT KENNECOTT EXPLORATION COMPANY, whose mailing address is 4700 Daybreak Parkway, South Jordan, Utah 84009 by its undersigned officer, makes this location of the ST 543 Lode Mining Claim, in Gila County, Arizona.

The general course of the claim is from the East to West, and said claim is within the:

<u>Quarter</u>	<u>Section</u>	<u>Township</u>	<u>Range</u>
NE	17	4S	15E
NW	16	4S	15E

Gila County, Arizona, G&SRM.


This claim is 1500 feet in length and 600 feet in width. This Notice of Location is posted on the centerline of the claim. The claim runs from the location monument on which this notice is posted 1480 feet in an easterly direction to the East end line, and 20 feet in a Westerly direction to the West end line. The claim boundaries are marked by six monuments, one at each corner and one at the center of each endline. The location monument on which this notice is posted is situated within Section 17, T4S, R15E, Gila County, Arizona, G&SRM, and is approximately 5985 feet West and 18103 feet South from the NW corner of Section 34, T3S, R15E, Gila County, Arizona, G&SRM. Any overlaps onto pre-existing lode claims, private or State Land are acknowledged as pre-existing rights and that portion of said overlap is acknowledged as invalid.

The undersigned claims the ground as depicted on the map that is attached to a copy of this Notice of Location filed in the office of the Recorder, Gila County, Arizona.

The claim has been monumented in accordance with State and Federal law. Corner, end centers and location monuments are posts, 1-1/2" x 1-1/2" x 5' projecting at least 4' above the ground.

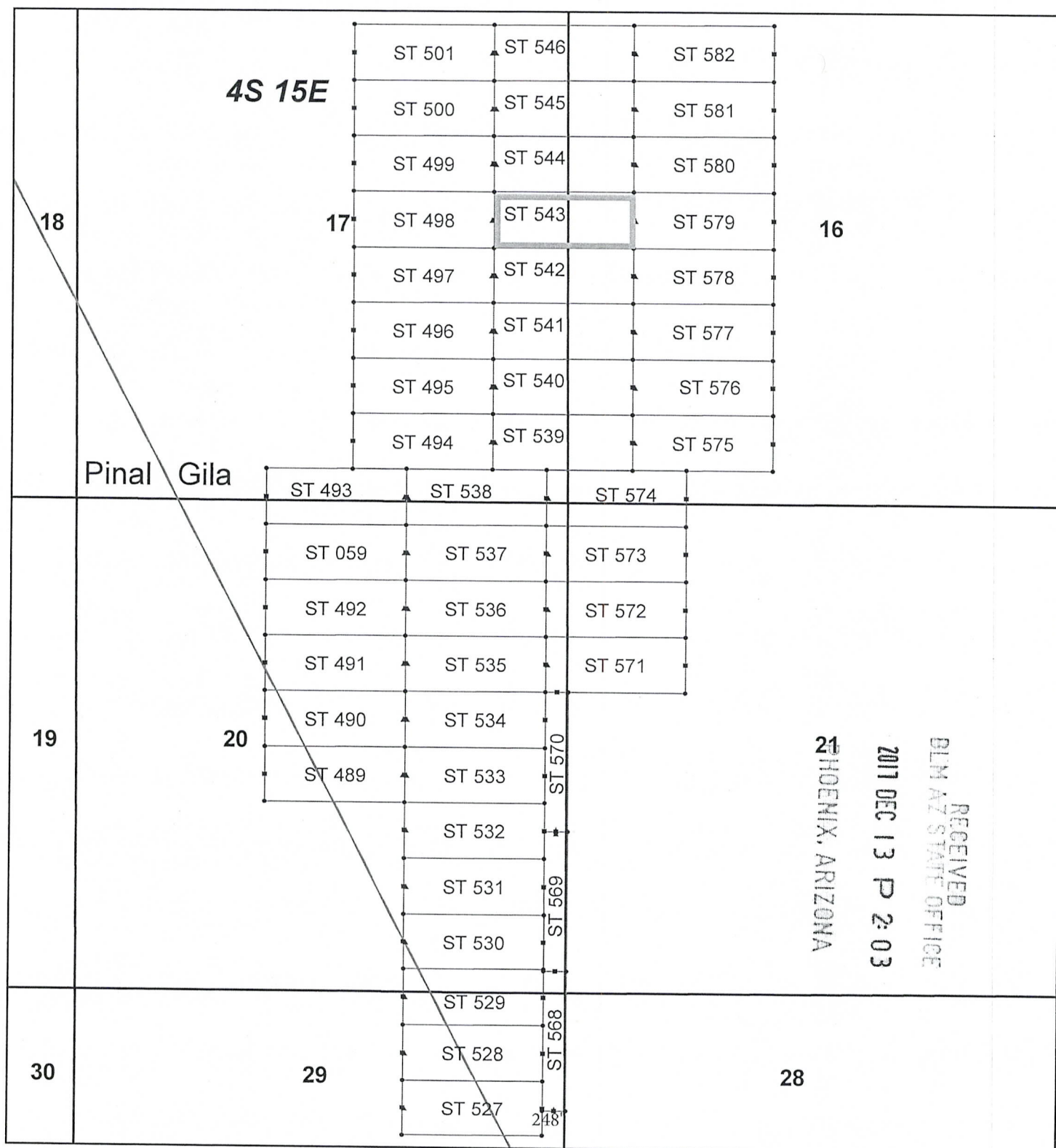
Located, dated and posted on the ground this 30th of November, 2017.

KENNECOTT EXPLORATION COMPANY


By: Erik Best, its Operating Officer

RECEIVED
BLM AZ STATE OFFICE
2017 DEC 13 P 2:03
PHOENIX, ARIZONA

AMC448127



AMC448127

RECEIVED
BLM AZ STATE OFFICE
2017 DEC 13 P 2:03
PHOENIX, ARIZONA

Steamboat Claim Block, Arizona

Steamboat - ST Lode Mining Claims
T4S, R15E G&SRM
Pinal and Gila Counties, Arizona
Located Nov 30 - Dec 1, 2017

Monuments are 1-1/2" by 1-1/2" by 5' Wood Posts projecting at least four feet above the ground. Location Monuments are set 20' inside the Endline along the center of each claim, and are 1500' long X 600' wide unless otherwise depicted and as detailed in the attached Certificate of Location.

TIE POINT: The location monument of each claim is tied to the Northwest corner of Section 34, Township 3S, Range 15E, G&SRM, Gila County, Arizona, its distance as shown on the attached Certificate of Location. Bearings and distance are grid north.

Any overlap onto pre-existing lode claims, or Private Land, is acknowledged as non-locatable, and any overlapping portion is acknowledged as invalid.

N

Legend

- Corners
- End Centers
- ▲ Location Monuments
- County Line
- Claim Boundaries
- Section
- Township

1 in = 1,500 feet

0 0.3 0.6 Miles

Claims Filed By-
Kennecott Exploration Company
4700 Daybreak Parkway
South Jordan, UT 84009

When recorded return to:
Rio Tinto
Attn: Kennecott Exploration Company – Land Dept.
4700 Daybreak Parkway
South Jordan, UT 84009

ARIZONA NOTICE OF LOCATION
(LODE CLAIM)

NOTICE IS HEREBY GIVEN THAT KENNECOTT EXPLORATION COMPANY, whose mailing address is 4700 Daybreak Parkway, South Jordan, Utah 84009 by its undersigned officer, makes this location of the ST 544 Lode Mining Claim, in Gila County, Arizona.

The general course of the claim is from the East to West, and said claim is within the:

<u>Quarter</u>	<u>Section</u>	<u>Township</u>	<u>Range</u>
NE	17	4S	15E
NW	16	4S	15E
Gila County, Arizona, G&SRM.			

This claim is 1500 feet in length and 600 feet in width. This Notice of Location is posted on the centerline of the claim. The claim runs from the location monument on which this notice is posted 1480 feet in an easterly direction to the East end line, and 20 feet in a Westerly direction to the West end line. The claim boundaries are marked by six monuments, one at each corner and one at the center of each endline. The location monument on which this notice is posted is situated within Section 17, T4S, R15E, Gila County, Arizona, G&SRM, and is approximately 5986 feet West and 17505 feet South from the NW corner of Section 34, T3S, R15E, Gila County, Arizona, G&SRM. Any overlaps onto pre-existing lode claims, private or State Land are acknowledged as pre-existing rights and that portion of said overlap is acknowledged as invalid.

The undersigned claims the ground as depicted on the map that is attached to a copy of this Notice of Location filed in the office of the Recorder, Gila County, Arizona.

The claim has been monumented in accordance with State and Federal law. Corner, end centers and location monuments are posts, 1-1/2" x 1-1/2" x 5' projecting at least 4' above the ground.

Located, dated and posted on the ground this 30th of November, 2017.

KENNECOTT EXPLORATION COMPANY


By: Erik Best, its Operating Officer

RECEIVED
BLM AZ STATE OFFICE
2017 DEC 13 P 2:04
PHOENIX, ARIZONA

AMC448128

When recorded return to:
Rio Tinto
Attn: Kennecott Exploration Company – Land Dept.
4700 Daybreak Parkway
South Jordan, UT 84009

ARIZONA NOTICE OF LOCATION
(LODE CLAIM)

NOTICE IS HEREBY GIVEN THAT KENNECOTT EXPLORATION COMPANY, whose mailing address is 4700 Daybreak Parkway, South Jordan, Utah 84009 by its undersigned officer, makes this location of the ST 545 Lode Mining Claim, in Gila County, Arizona.

The general course of the claim is from the East to West, and said claim is within the:

<u>Quarter</u>	<u>Section</u>	<u>Township</u>	<u>Range</u>
NE	17	4S	15E
NW	16	4S	15E
Gila County, Arizona, G&SRM.			

This claim is 1500 feet in length and 600 feet in width. This Notice of Location is posted on the centerline of the claim. The claim runs from the location monument on which this notice is posted 1480 feet in an easterly direction to the East end line, and 20 feet in a Westerly direction to the West end line. The claim boundaries are marked by six monuments, one at each corner and one at the center of each endline. The location monument on which this notice is posted is situated within Section 17, T4S, R15E, Gila County, Arizona, G&SRM, and is approximately 5987 feet West and 16907 feet South from the NW corner of Section 34, T3S, R15E, Gila County, Arizona, G&SRM. Any overlaps onto pre-existing lode claims, private or State Land are acknowledged as pre-existing rights and that portion of said overlap is acknowledged as invalid.

The undersigned claims the ground as depicted on the map that is attached to a copy of this Notice of Location filed in the office of the Recorder, Gila County, Arizona.

The claim has been monumented in accordance with State and Federal law. Corner, end centers and location monuments are posts, 1-1/2" x 1-1/2" x 5' projecting at least 4' above the ground.

Located, dated and posted on the ground this 30th of November, 2017.

KENNECOTT EXPLORATION COMPANY


By: Erik Best, its Operating Officer

RECEIVED
BLM AZ STATE OFFICE
2017 DEC 13 P 2:04
PHOENIX, ARIZONA

AMC448129

When recorded return to:
Rio Tinto
Attn: Kennecott Exploration Company – Land Dept.
4700 Daybreak Parkway
South Jordan, UT 84009

ARIZONA NOTICE OF LOCATION
(LODE CLAIM)

NOTICE IS HEREBY GIVEN THAT KENNECOTT EXPLORATION COMPANY, whose mailing address is 4700 Daybreak Parkway, South Jordan, Utah 84009 by its undersigned officer, makes this location of the ST 546 Lode Mining Claim, in Gila County, Arizona.

The general course of the claim is from the East to West, and said claim is within the:

<u>Quarter</u>	<u>Section</u>	<u>Township</u>	<u>Range</u>
NE	17	4S	15E
NW	16	4S	15E

Gila County, Arizona, G&SRM.

This claim is 1500 feet in length and 600 feet in width. This Notice of Location is posted on the centerline of the claim. The claim runs from the location monument on which this notice is posted 1480 feet in an easterly direction to the East end line, and 20 feet in a Westerly direction to the West end line. The claim boundaries are marked by six monuments, one at each corner and one at the center of each endline. The location monument on which this notice is posted is situated within Section 17, T4S, R15E, Gila County, Arizona, G&SRM, and is approximately 5988 feet West and 16309 feet South from the NW corner of Section 34, T3S, R15E, Gila County, Arizona, G&SRM. Any overlaps onto pre-existing lode claims, private or State Land are acknowledged as pre-existing rights and that portion of said overlap is acknowledged as invalid.

The undersigned claims the ground as depicted on the map that is attached to a copy of this Notice of Location filed in the office of the Recorder, Gila County, Arizona.

The claim has been monumented in accordance with State and Federal law. Corner, end centers and location monuments are posts, 1-1/2" x 1-1/2" x 5' projecting at least 4' above the ground.

Located, dated and posted on the ground this 30th of November, 2017.

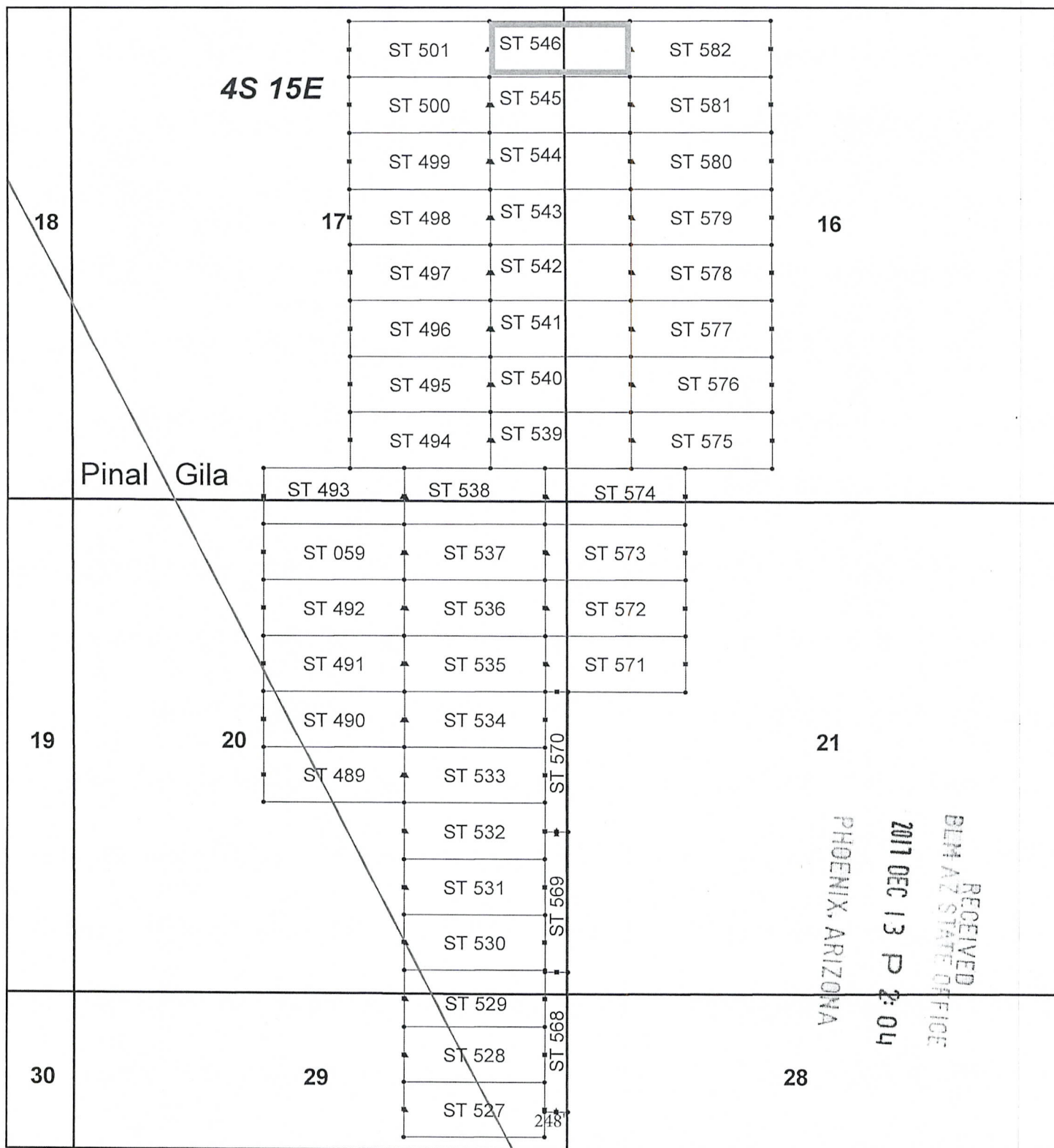
KENNECOTT EXPLORATION COMPANY



By: Erik Best, its Operating Officer

RECEIVED
BLM AZ STATE OFFICE
2017 DEC 13 P 2:04
PHOENIX, ARIZONA

AMC448130



AMC448130

RECEIVED
BLM AZ STATE OFFICE
2017 DEC 13 P 2:04
PHOENIX, ARIZONA

Steamboat Claim Block, Arizona

Steamboat - ST Lode Mining Claims
T4S, R15E G&SRM
Pinal and Gila Counties, Arizona
Located Nov 30 - Dec 1, 2017

Monuments are 1-1/2" by 1-1/2" by 5' Wood Posts projecting at least four feet above the ground. Location Monuments are set 20' inside the Endline along the center of each claim, and are 1500' long X 600' wide unless otherwise depicted and as detailed in the attached Certificate of Location.

TIE POINT: The location monument of each claim is tied to the Northwest corner of Section 34, Township 3S, Range 15E, G&SRM, Gila County, Arizona, its distance as shown on the attached Certificate of Location. Bearings and distance are grid north.

Any overlap onto pre-existing lode claims, or Private Land, is acknowledged as non-locatable, and any overlapping portion is acknowledged as invalid.



Legend

- Corners
- End Centers
- ▲ Location Monuments
- County Line
- Claim Boundaries
- Section
- Township

1 in = 1,500 feet

0 0.3 0.6
Miles

Claims Filed By-
Kennecott Exploration Company
4700 Daybreak Parkway
South Jordan, UT 84009

When recorded return to:
Rio Tinto
Attn: Kennecott Exploration Company – Land Dept.
4700 Daybreak Parkway
South Jordan, UT 84009

ARIZONA NOTICE OF LOCATION
(LODE CLAIM)

NOTICE IS HEREBY GIVEN THAT KENNECOTT EXPLORATION COMPANY, whose mailing address is 4700 Daybreak Parkway, South Jordan, Utah 84009 by its undersigned officer, makes this location of the ST 568 Lode Mining Claim, in Gila County, Arizona.

The general course of the claim is from the North to South, and said claim is within the:

<u>Quarter</u>	<u>Section</u>	<u>Township</u>	<u>Range</u>
NE	29	4S	15E
SE	20	4S	15E
Gila County, Arizona, G&SRM.			

This claim is 1500 feet in length and 248 feet in width. This Notice of Location is posted on the centerline of the claim. The claim runs from the location monument on which this notice is posted 1480 feet in a Northerly direction to the North end line, and 20 feet in a Southerly direction to the South end line. The claim boundaries are marked by six monuments, one at each corner and one at the center of each endline. The location monument on which this notice is posted is situated within Section 29, T4S, R15E, Gila County, Arizona, G&SRM, and is approximately 5290 feet West and 27678 feet South from the NW corner of Section 34, T3S, R15E, Gila County, Arizona, G&SRM. Any overlaps onto pre-existing lode claims, private or State Land are acknowledged as pre-existing rights and that portion of said overlap is acknowledged as invalid.

The undersigned claims the ground as depicted on the map that is attached to a copy of this Notice of Location filed in the office of the Recorder, Gila County, Arizona.

The claim has been monumented in accordance with State and Federal law. Corner, end centers and location monuments are posts, 1-1/2" x 1-1/2" x 5' projecting at least 4' above the ground.

Located, dated and posted on the ground this 1st of December, 2017.

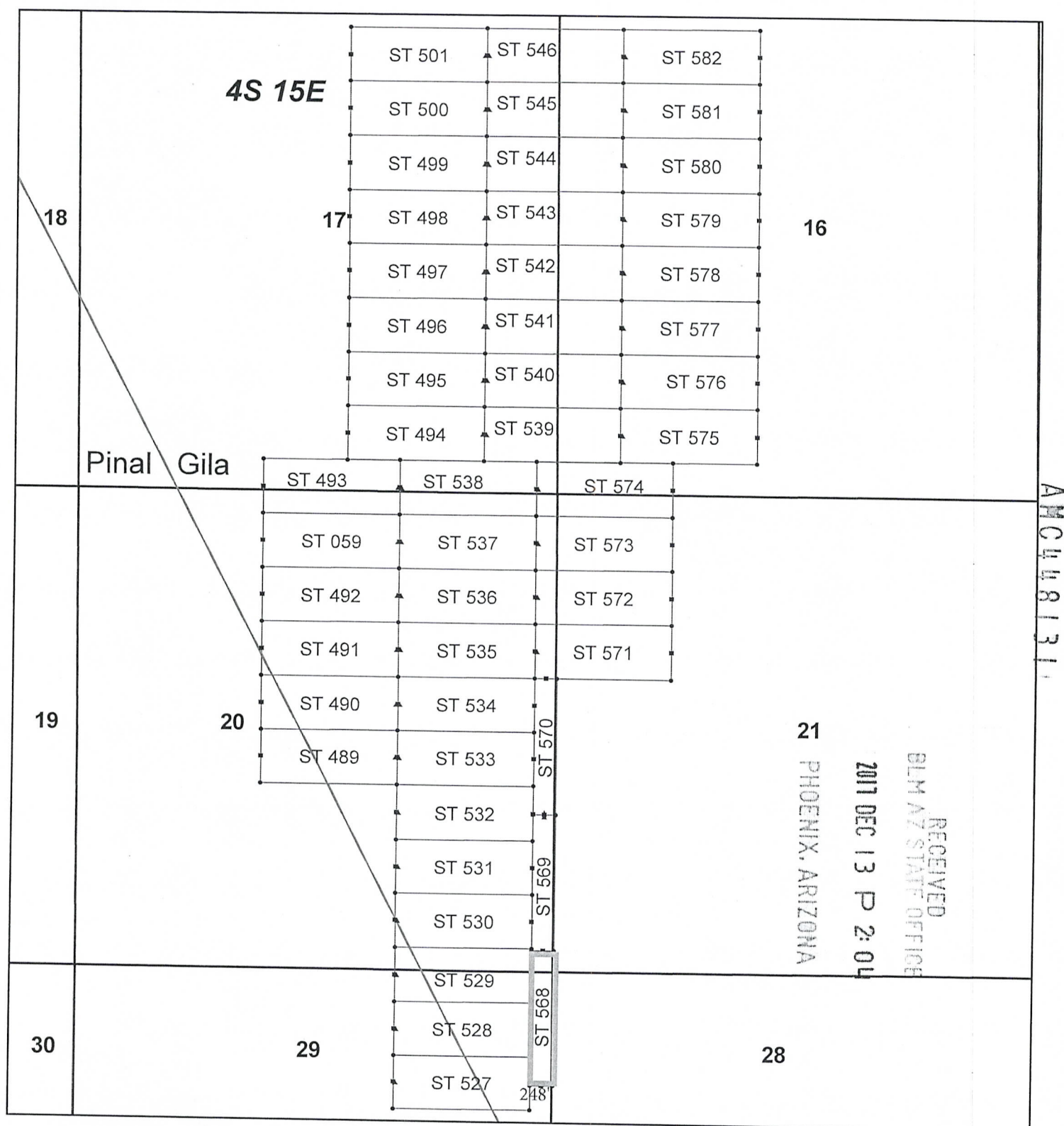
KENNECOTT EXPLORATION COMPANY



By: Erik Best, its Operating Officer

RECEIVED
BLM AZ STATE OFFICE
2017 DEC 13 P 2:04
PHOENIX, ARIZONA

ANC448131



Claims Filed By-
 Kennecott Exploration Company
 4700 Daybreak Parkway
 South Jordan, UT 84009

When recorded return to:
Rio Tinto
Attn: Kennecott Exploration Company – Land Dept.
4700 Daybreak Parkway
South Jordan, UT 84009

ARIZONA NOTICE OF LOCATION
(LODE CLAIM)

NOTICE IS HEREBY GIVEN THAT KENNECOTT EXPLORATION COMPANY, whose mailing address is 4700 Daybreak Parkway, South Jordan, Utah 84009 by its undersigned officer, makes this location of the ST 569 Lode Mining Claim, in Gila County, Arizona.

The general course of the claim is from the North to South, and said claim is within the:

<u>Quarter</u>	<u>Section</u>	<u>Township</u>	<u>Range</u>
SE	20	4S	15E
Gila County, Arizona, G&SRM.			


This claim is 1500 feet in length and 248 feet in width. This Notice of Location is posted on the centerline of the claim. The claim runs from the location monument on which this notice is posted 20 feet in a Northerly direction to the North end line, and 1480 feet in a Southerly direction to the South end line. The claim boundaries are marked by six monuments, one at each corner and one at the center of each endline. The location monument on which this notice is posted is situated within Section 20, T4S, R15E, Gila County, Arizona, G&SRM, and is approximately 5294 feet West and 24706 feet South from the NW corner of Section 34, T3S, R15E, Gila County, Arizona, G&SRM. Any overlaps onto pre-existing lode claims, private or State Land are acknowledged as pre-existing rights and that portion of said overlap is acknowledged as invalid.

The undersigned claims the ground as depicted on the map that is attached to a copy of this Notice of Location filed in the office of the Recorder, Gila County, Arizona.

The claim has been monumented in accordance with State and Federal law. Corner, end centers and location monuments are posts, 1-1/2" x 1-1/2" x 5' projecting at least 4' above the ground.

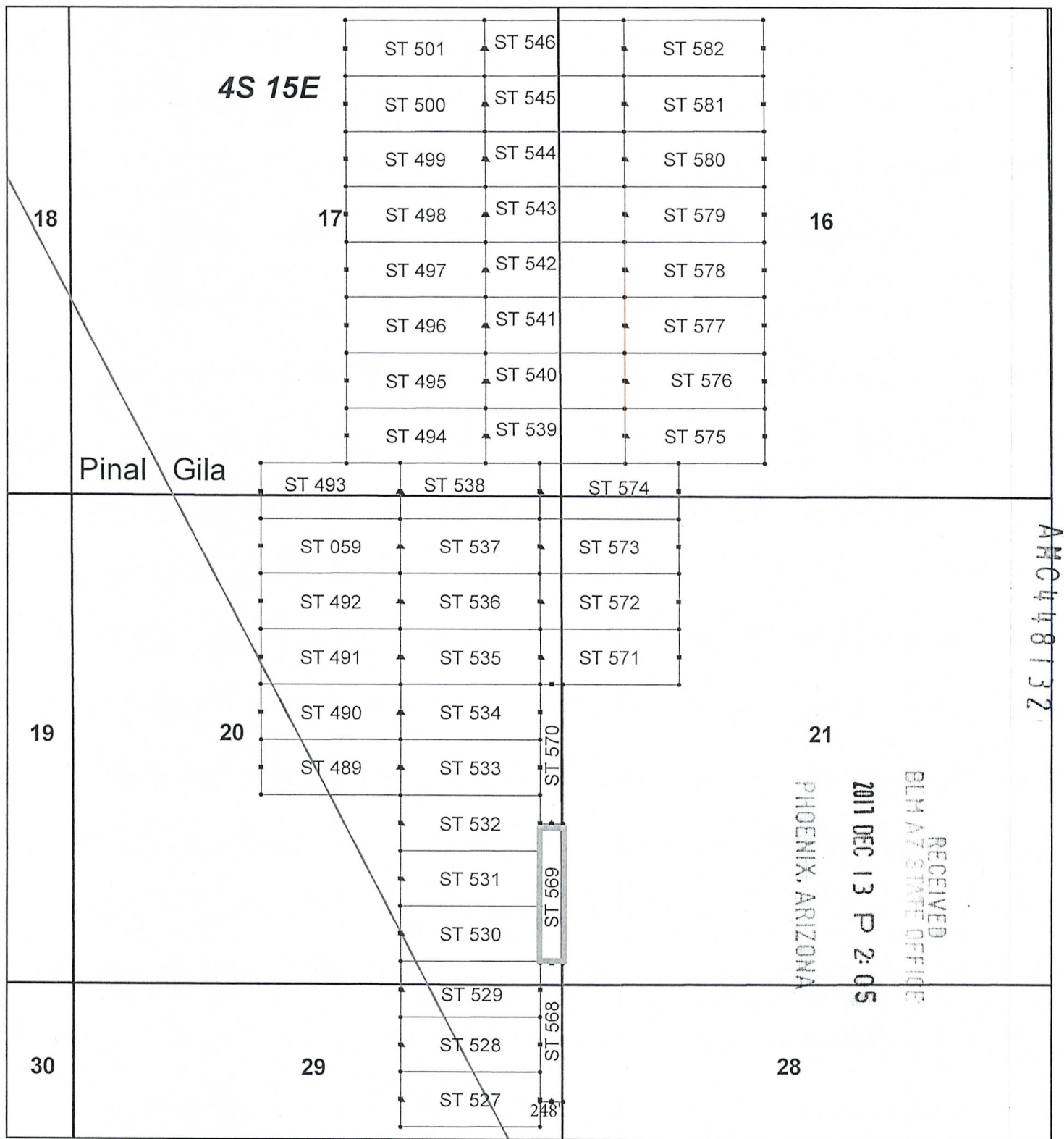
Located, dated and posted on the ground this 1st of December, 2017.

KENNECOTT EXPLORATION COMPANY


By: Erik Best, its Operating Officer

RECEIVED
BLM AZ STATE OFFICE
2017 DEC 13 P 2:04
PHOENIX, ARIZONA

AMC448132



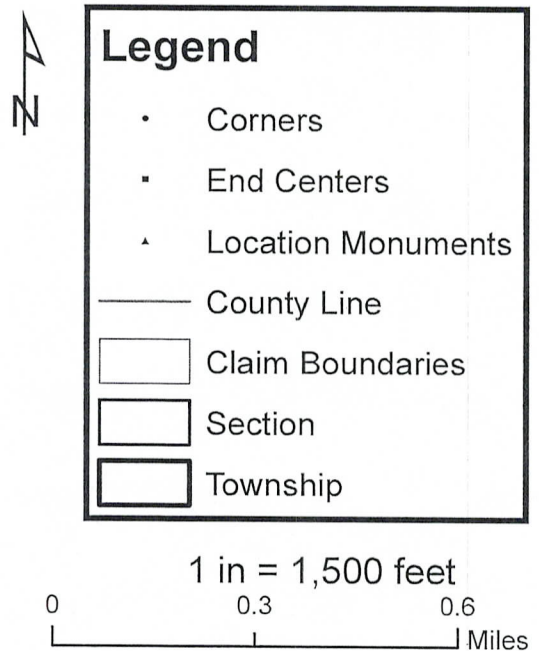
Steamboat Claim Block, Arizona

Steamboat - ST Lode Mining Claims
T4S, R15E G&SRM
Pinal and Gila Counties, Arizona
Located Nov 30 - Dec 1, 2017

Monuments are 1-1/2" by 1-1/2" by 5' Wood Posts projecting at least four feet above the ground. Location Monuments are set 20' inside the Endline along the center of each claim, and are 1500' long X 600' wide unless otherwise depicted and as detailed in the attached Certificate of Location.

TIE POINT: The location monument of each claim is tied to the Northwest corner of Section 34, Township 3S, Range 15E, G&SRM, Gila County, Arizona, its distance as shown on the attached Certificate of Location. Bearings and distance are grid north.

Any overlap onto pre-existing lode claims, or Private Land, is acknowledged as non-locatable, and any overlapping portion is acknowledged as invalid.



Claims Filed By-
Kennecott Exploration Company
4700 Daybreak Parkway
South Jordan, UT 84009

When recorded return to:

Rio Tinto

Attn: Kennecott Exploration Company – Land Dept.

4700 Daybreak Parkway

South Jordan, UT 84009

ARIZONA NOTICE OF LOCATION
(LODE CLAIM)

NOTICE IS HEREBY GIVEN THAT KENNECOTT EXPLORATION COMPANY, whose mailing address is 4700 Daybreak Parkway, South Jordan, Utah 84009 by its undersigned officer, makes this location of the ST 570 Lode Mining Claim, in Gila County, Arizona.

The general course of the claim is from the North to South, and said claim is within the:

<u>Quarter</u>	<u>Section</u>	<u>Township</u>	<u>Range</u>
SE	20	4S	15E
NE	20	4S	15E

Gila County, Arizona, G&SRM.


This claim is 1500 feet in length and 248 feet in width. This Notice of Location is posted on the centerline of the claim. The claim runs from the location monument on which this notice is posted 1480 feet in a Northerly direction to the North end line, and 20 feet in a Southerly direction to the South end line. The claim boundaries are marked by six monuments, one at each corner and one at the center of each endline. The location monument on which this notice is posted is situated within Section 20, T4S, R15E, Gila County, Arizona, G&SRM, and is approximately 5294 feet West and 24667 feet South from the NW corner of Section 34, T3S, R15E, Gila County, Arizona, G&SRM. Any overlaps onto pre-existing lode claims, private or State Land are acknowledged as pre-existing rights and that portion of said overlap is acknowledged as invalid.

The undersigned claims the ground as depicted on the map that is attached to a copy of this Notice of Location filed in the office of the Recorder, Gila County, Arizona.

The claim has been monumented in accordance with State and Federal law. Corner, end centers and location monuments are posts, 1-1/2" x 1-1/2" x 5' projecting at least 4' above the ground.

Located, dated and posted on the ground this 1st of December, 2017.

KENNECOTT EXPLORATION COMPANY



By: Erik Best, its Operating Officer

RECEIVED
BLM AZ STATE OFFICE
2017 DEC 13 P 2:05
PHOENIX, ARIZONA

AMC448133

When recorded return to:
Rio Tinto
Attn: Kennecott Exploration Company – Land Dept.
4700 Daybreak Parkway
South Jordan, UT 84009

ARIZONA NOTICE OF LOCATION
(LODE CLAIM)

NOTICE IS HEREBY GIVEN THAT KENNECOTT EXPLORATION COMPANY, whose mailing address is 4700 Daybreak Parkway, South Jordan, Utah 84009 by its undersigned officer, makes this location of the ST 571 Lode Mining Claim, in Gila County, Arizona.

The general course of the claim is from the East to West, and said claim is within the:

<u>Quarter</u>	<u>Section</u>	<u>Township</u>	<u>Range</u>
NE	20	4S	15E
NW	21	4S	15E

Gila County, Arizona, G&SRM.

This claim is 1500 feet in length and 600 feet in width. This Notice of Location is posted on the centerline of the claim. The claim runs from the location monument on which this notice is posted 1480 feet in an easterly direction to the East end line, and 20 feet in a Westerly direction to the West end line. The claim boundaries are marked by six monuments, one at each corner and one at the center of each endline. The location monument on which this notice is posted is situated within Section 20, T4S, R15E, Gila County, Arizona, G&SRM, and is approximately 5399 feet West and 22887 feet South from the NW corner of Section 34, T3S, R15E, Gila County, Arizona, G&SRM. Any overlaps onto pre-existing lode claims, private or State Land are acknowledged as pre-existing rights and that portion of said overlap is acknowledged as invalid.

The undersigned claims the ground as depicted on the map that is attached to a copy of this Notice of Location filed in the office of the Recorder, Gila County, Arizona.

The claim has been monumented in accordance with State and Federal law. Corner, end centers and location monuments are posts, 1-1/2" x 1-1/2" x 5' projecting at least 4' above the ground.

Located, dated and posted on the ground this 1st of December, 2017.

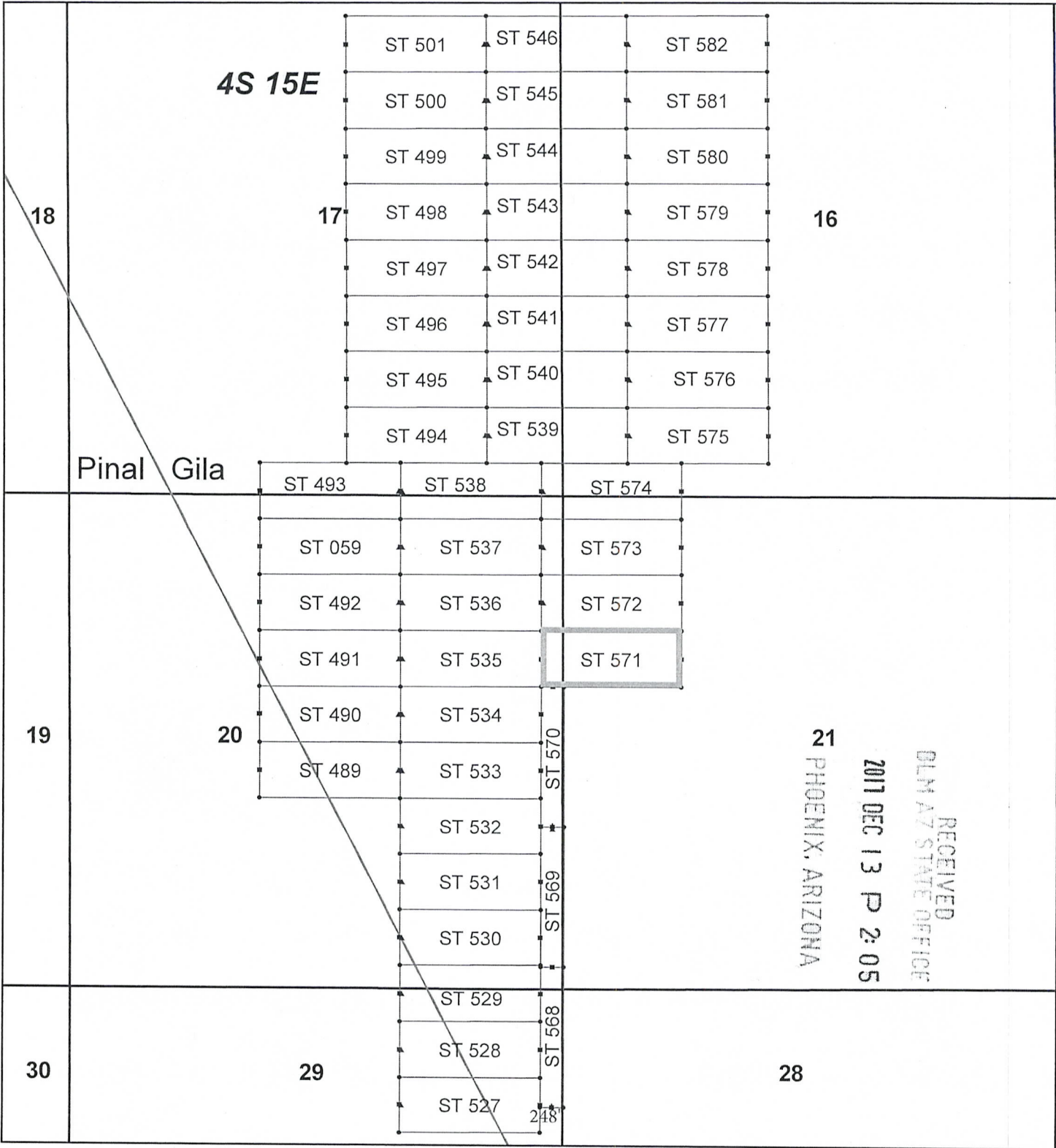
KENNECOTT EXPLORATION COMPANY



By: Erik Best, its Operating Officer

RECEIVED
BLM AZ STATE OFFICE
2017 DEC 13 P 2:05
PHOENIX, ARIZONA

AMC 448134



Steamboat Claim Block, Arizona

Steamboat - ST Lode Mining Claims
T4S, R15E G&SRM
Pinal and Gila Counties, Arizona
Located Nov 30 - Dec 1, 2017

Monuments are 1-1/2" by 1-1/2" by 5' Wood Posts projecting at least four feet above the ground. Location Monuments are set 20' inside the Endline along the center of each claim, and are 1500' long X 600' wide unless otherwise depicted and as detailed in the attached Certificate of Location.

TIE POINT: The location monument of each claim is tied to the Northwest corner of Section 34, Township 3S, Range 15E, G&SRM, Gila County, Arizona, its distance as shown on the attached Certificate of Location. Bearings and distance are grid north.

Any overlap onto pre-existing lode claims, or Private Land, is acknowledged as non-locatable, and any overlapping portion is acknowledged as invalid.

Legend

Corners

End Centers

Location Monuments

County Line

Claim Boundaries

Section

Township

1 in = 1,500 feet

0

0.3

0.6

Miles

Claims Filed By-
Kennecott Exploration Company
4700 Daybreak Parkway
South Jordan, UT 84009

When recorded return to:
Rio Tinto
Attn: Kennecott Exploration Company – Land Dept.
4700 Daybreak Parkway
South Jordan, UT 84009

ARIZONA NOTICE OF LOCATION
(LODE CLAIM)

NOTICE IS HEREBY GIVEN THAT KENNECOTT EXPLORATION COMPANY, whose mailing address is 4700 Daybreak Parkway, South Jordan, Utah 84009 by its undersigned officer, makes this location of the ST 572 Lode Mining Claim, in Gila County, Arizona.

The general course of the claim is from the East to West, and said claim is within the:

<u>Quarter</u>	<u>Section</u>	<u>Township</u>	<u>Range</u>
NE	20	4S	15E
NW	21	4S	15E

Gila County, Arizona, G&SRM.

This claim is 1500 feet in length and 600 feet in width. This Notice of Location is posted on the centerline of the claim. The claim runs from the location monument on which this notice is posted 1480 feet in an easterly direction to the East end line, and 20 feet in a Westerly direction to the West end line. The claim boundaries are marked by six monuments, one at each corner and one at the center of each endline. The location monument on which this notice is posted is situated within Section 20, T4S, R15E, Gila County, Arizona, G&SRM, and is approximately 5400 feet West and 22289 feet South from the NW corner of Section 34, T3S, R15E, Gila County, Arizona, G&SRM. Any overlaps onto pre-existing lode claims, private or State Land are acknowledged as pre-existing rights and that portion of said overlap is acknowledged as invalid.

The undersigned claims the ground as depicted on the map that is attached to a copy of this Notice of Location filed in the office of the Recorder, Gila County, Arizona.

The claim has been monumented in accordance with State and Federal law. Corner, end centers and location monuments are posts, 1-1/2" x 1-1/2" x 5' projecting at least 4' above the ground.

Located, dated and posted on the ground this 1st of December, 2017.

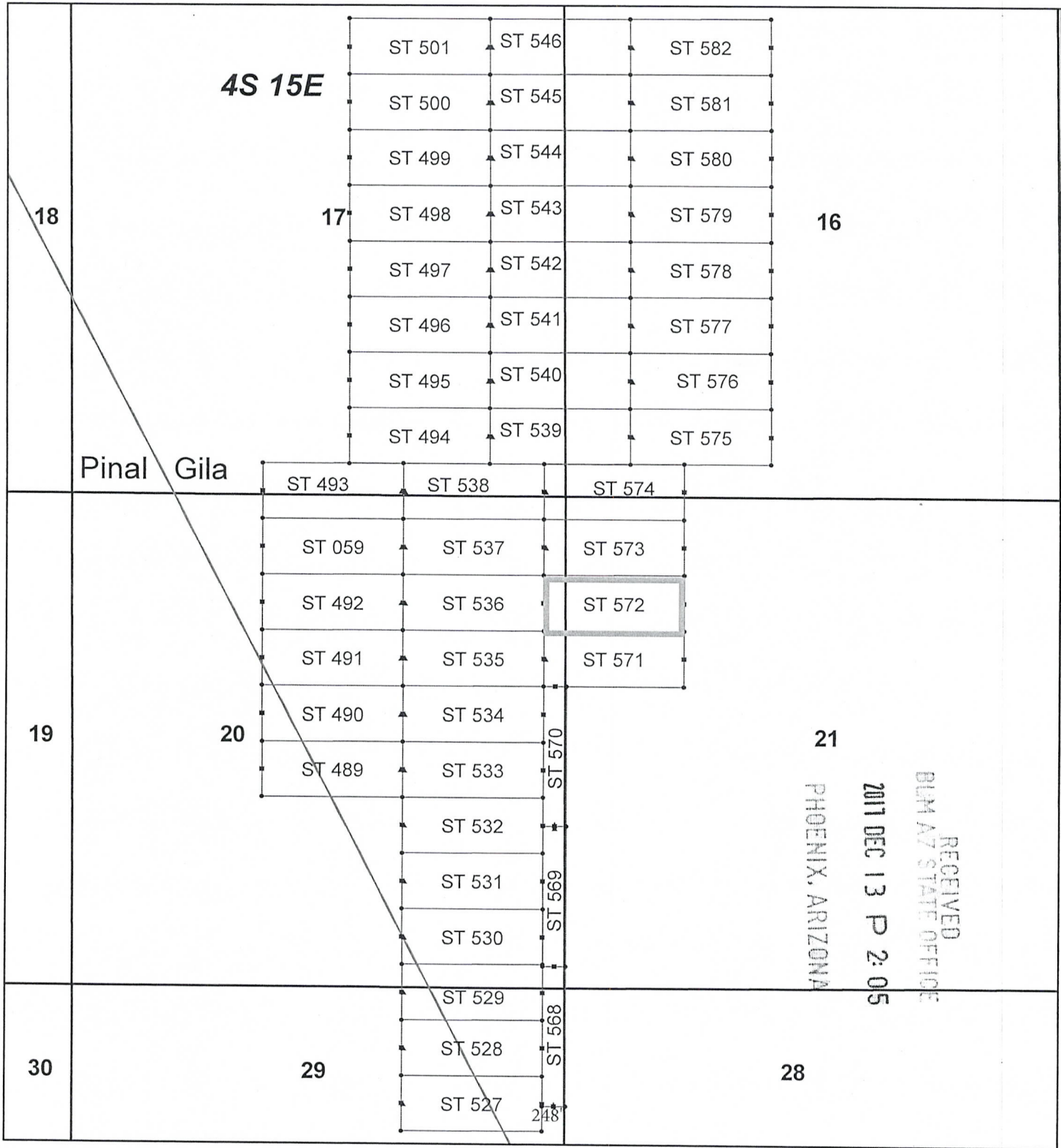
KENNECOTT EXPLORATION COMPANY



By: Erik Best, its Operating Officer

RECEIVED
BLM AZ STATE OFFICE
2017 DEC 13 P 2:05
PHOENIX, ARIZONA

AMC448135



Steamboat Claim Block, Arizona

Steamboat - ST Lode Mining Claims
T4S, R15E G&SRM
Pinal and Gila Counties, Arizona
Located Nov 30 - Dec 1, 2017

Monuments are 1-1/2" by 1-1/2" by 5' Wood Posts projecting at least four feet above the ground. Location Monuments are set 20' inside the Endline along the center of each claim, and are 1500' long X 600' wide unless otherwise depicted and as detailed in the attached Certificate of Location.

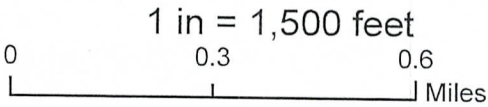
TIE POINT: The location monument of each claim is tied to the Northwest corner of Section 34, Township 3S, Range 15E, G&SRM, Gila County, Arizona, its distance as shown on the attached Certificate of Location. Bearings and distance are grid north.

Any overlap onto pre-existing lode claims, or Private Land, is acknowledged as non-locatable, and any overlapping portion is acknowledged as invalid.



Legend

- Corners
- End Centers
- ▲ Location Monuments
- County Line
- Claim Boundaries
- Section
- Township



Claims Filed By-
Kennecott Exploration Company
4700 Daybreak Parkway
South Jordan, UT 84009

When recorded return to:
Rio Tinto
Attn: Kennecott Exploration Company – Land Dept.
4700 Daybreak Parkway
South Jordan, UT 84009

ARIZONA NOTICE OF LOCATION
(LODE CLAIM)

NOTICE IS HEREBY GIVEN THAT KENNECOTT EXPLORATION COMPANY, whose mailing address is 4700 Daybreak Parkway, South Jordan, Utah 84009 by its undersigned officer, makes this location of the ST 573 Lode Mining Claim, in Gila County, Arizona.

The general course of the claim is from the East to West, and said claim is within the:

<u>Quarter</u>	<u>Section</u>	<u>Township</u>	<u>Range</u>
NE	20	4S	15E
NW	21	4S	15E

Gila County, Arizona, G&SRM.

This claim is 1500 feet in length and 600 feet in width. This Notice of Location is posted on the centerline of the claim. The claim runs from the location monument on which this notice is posted 1480 feet in an easterly direction to the East end line, and 20 feet in a Westerly direction to the West end line. The claim boundaries are marked by six monuments, one at each corner and one at the center of each endline. The location monument on which this notice is posted is situated within Section 20, T4S, R15E, Gila County, Arizona, G&SRM, and is approximately 5401 feet West and 21690 feet South from the NW corner of Section 34, T3S, R15E, Gila County, Arizona, G&SRM. Any overlaps onto pre-existing lode claims, private or State Land are acknowledged as pre-existing rights and that portion of said overlap is acknowledged as invalid.

The undersigned claims the ground as depicted on the map that is attached to a copy of this Notice of Location filed in the office of the Recorder, Gila County, Arizona.

The claim has been monumented in accordance with State and Federal law. Corner, end centers and location monuments are posts, 1-1/2" x 1-1/2" x 5' projecting at least 4' above the ground.

Located, dated and posted on the ground this 1st of December, 2017.

KENNECOTT EXPLORATION COMPANY



By: Erik Best, its Operating Officer

RECEIVED
BLM AZ STATE OFFICE
2017 DEC 13 P 2:05
PHOENIX, ARIZONA

AMC448136

When recorded return to:
Rio Tinto
Attn: Kennecott Exploration Company – Land Dept.
4700 Daybreak Parkway
South Jordan, UT 84009

ARIZONA NOTICE OF LOCATION
(LODE CLAIM)

NOTICE IS HEREBY GIVEN THAT KENNECOTT EXPLORATION COMPANY, whose mailing address is 4700 Daybreak Parkway, South Jordan, Utah 84009 by its undersigned officer, makes this location of the ST 574 Lode Mining Claim, in Gila County, Arizona.

The general course of the claim is from the East to West, and said claim is within the:

<u>Quarter</u>	<u>Section</u>	<u>Township</u>	<u>Range</u>
SE	17	4S	15E
SW	16	4S	15E
NE	20	4S	15E
NW	21	4S	15E

Gila County, Arizona, G&SRM.

This claim is 1500 feet in length and 600 feet in width. This Notice of Location is posted on the centerline of the claim. The claim runs from the location monument on which this notice is posted 1480 feet in an easterly direction to the East end line, and 20 feet in a Westerly direction to the West end line. The claim boundaries are marked by six monuments, one at each corner and one at the center of each endline. The location monument on which this notice is posted is situated within Section 17, T4S, R15E, Gila County, Arizona, G&SRM, and is approximately 5402 feet West and 21092 feet South from the NW corner of Section 34, T3S, R15E, Gila County, Arizona, G&SRM. Any overlaps onto pre-existing lode claims, private or State Land are acknowledged as pre-existing rights and that portion of said overlap is acknowledged as invalid.

The undersigned claims the ground as depicted on the map that is attached to a copy of this Notice of Location filed in the office of the Recorder, Gila County, Arizona.

The claim has been monumented in accordance with State and Federal law. Corner, end centers and location monuments are posts, 1-1/2" x 1-1/2" x 5' projecting at least 4' above the ground.

Located, dated and posted on the ground this 1st of December, 2017.

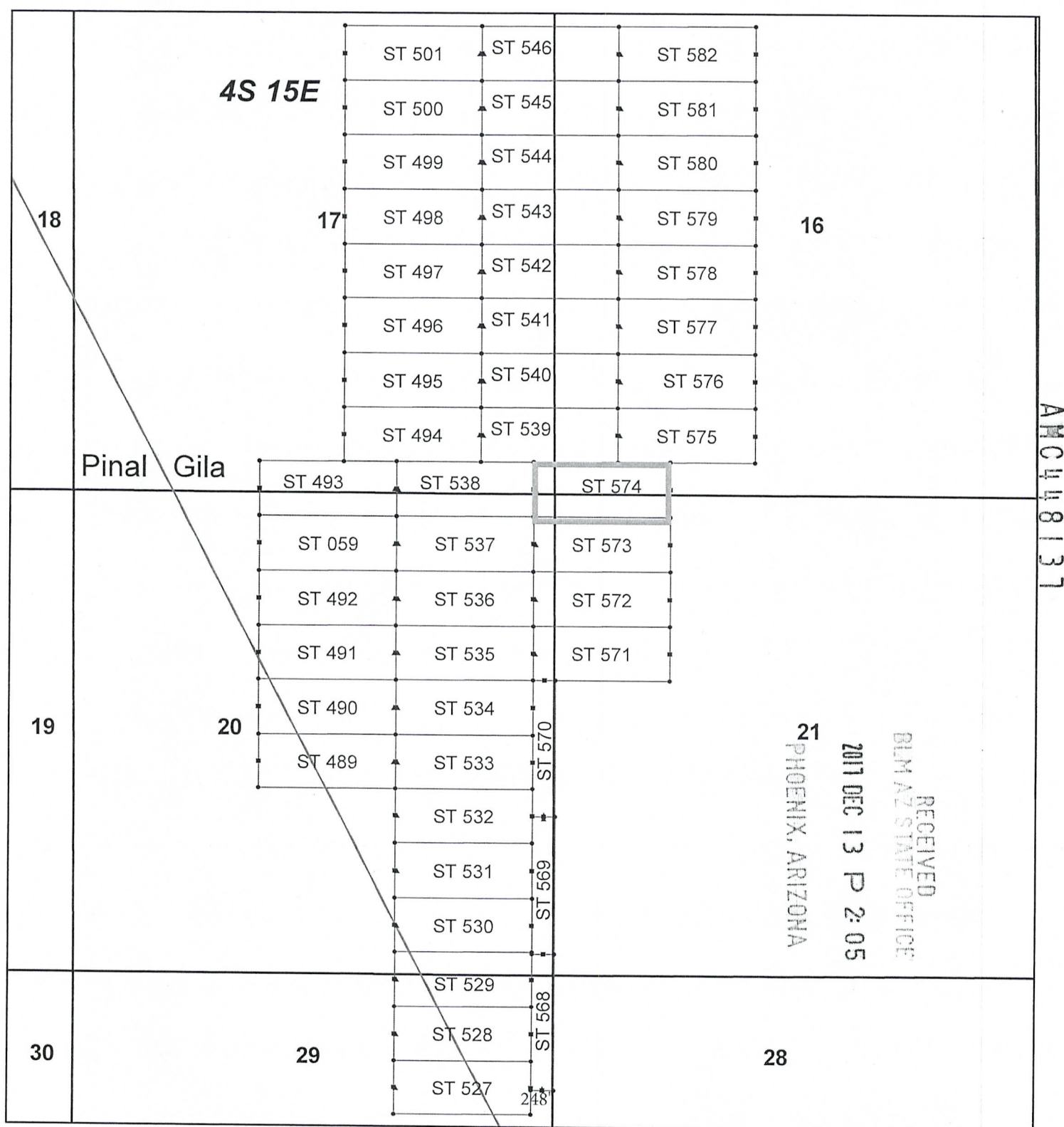
KENNECOTT EXPLORATION COMPANY



By: Erik Best, its Operating Officer

RECEIVED
BLM AZ STATE OFFICE
2017 DEC 13 P 2:05
PHOENIX, ARIZONA

AMC448137



Claims Filed By-
Kennecott Exploration Company
4700 Daybreak Parkway
South Jordan, UT 84009

When recorded return to:
Rio Tinto
Attn: Kennecott Exploration Company – Land Dept.
4700 Daybreak Parkway
South Jordan, UT 84009

ARIZONA NOTICE OF LOCATION
(LODE CLAIM)

NOTICE IS HEREBY GIVEN THAT KENNECOTT EXPLORATION COMPANY, whose mailing address is 4700 Daybreak Parkway, South Jordan, Utah 84009 by its undersigned officer, makes this location of the ST 575 Lode Mining Claim, in Gila County, Arizona.

The general course of the claim is from the East to West, and said claim is within the:

<u>Quarter</u>	<u>Section</u>	<u>Township</u>	<u>Range</u>
SW	16	4S	15E

Gila County, Arizona, G&SRM.

This claim is 1500 feet in length and 600 feet in width. This Notice of Location is posted on the centerline of the claim. The claim runs from the location monument on which this notice is posted 1480 feet in an easterly direction to the East end line, and 20 feet in a Westerly direction to the West end line. The claim boundaries are marked by six monuments, one at each corner and one at the center of each endline. The location monument on which this notice is posted is situated within Section 16, T4S, R15E, Gila County, Arizona, G&SRM, and is approximately 4480 feet West and 20494 feet South from the NW corner of Section 34, T3S, R15E, Gila County, Arizona, G&SRM. Any overlaps onto pre-existing lode claims, private or State Land are acknowledged as pre-existing rights and that portion of said overlap is acknowledged as invalid.

The undersigned claims the ground as depicted on the map that is attached to a copy of this Notice of Location filed in the office of the Recorder, Gila County, Arizona.

The claim has been monumented in accordance with State and Federal law. Corner, end centers and location monuments are posts, 1-1/2" x 1-1/2" x 5' projecting at least 4' above the ground.

Located, dated and posted on the ground this 1st of December, 2017.

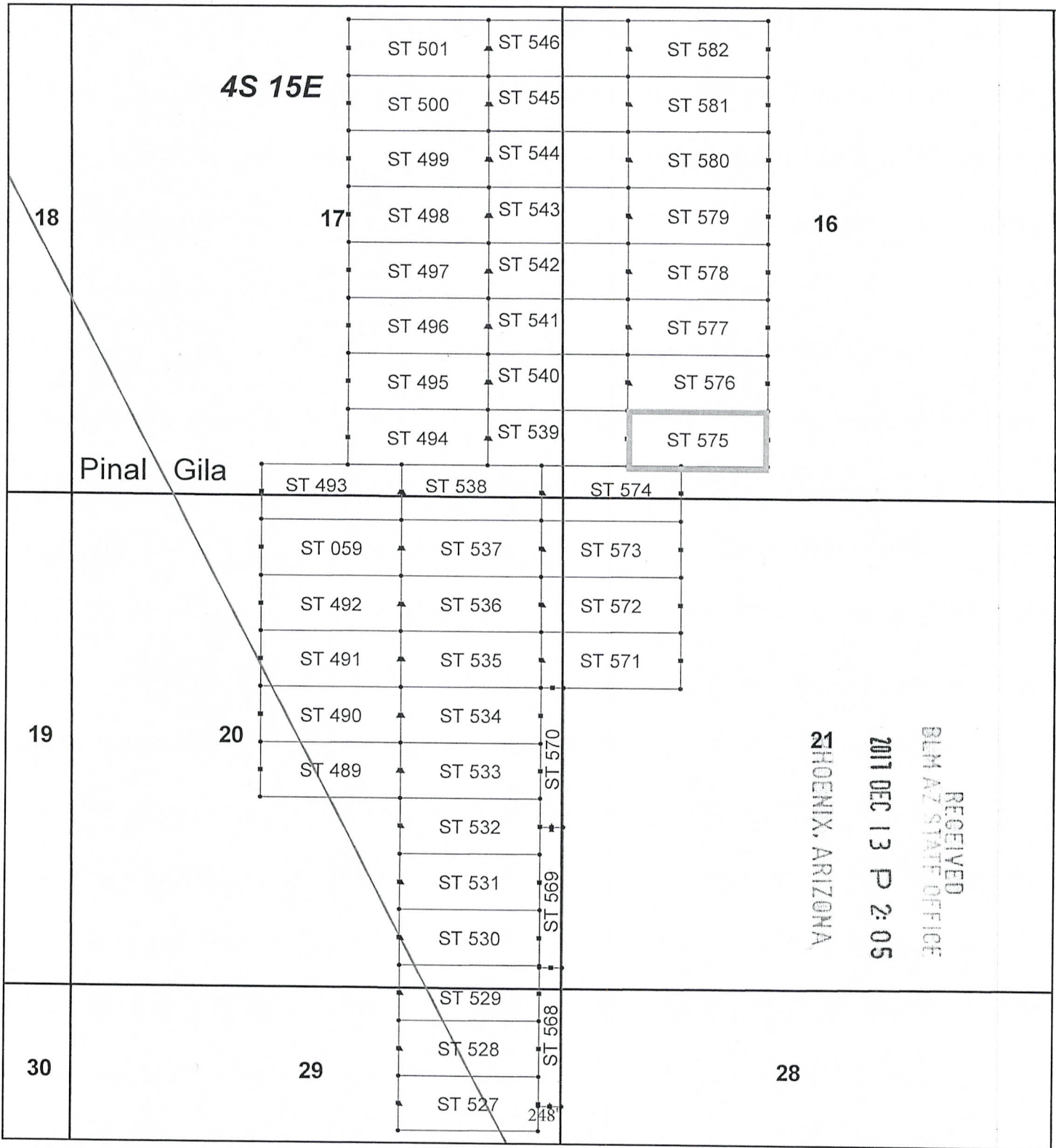
KENNECOTT EXPLORATION COMPANY



By: Erik Best, its Operating Officer

RECEIVED
BLM AZ STATE OFFICE
2017 DEC 13 P 2:05
PHOENIX, ARIZONA

AMC448138



Steamboat Claim Block, Arizona

Steamboat - ST Lode Mining Claims
T4S, R15E G&SRM
Pinal and Gila Counties, Arizona
Located Nov 30 - Dec 1, 2017

Monuments are 1-1/2" by 1-1/2" by 5' Wood Posts projecting at least four feet above the ground. Location Monuments are set 20' inside the Endline along the center of each claim, and are 1500' long X 600' wide unless otherwise depicted and as detailed in the attached Certificate of Location.

TIE POINT: The location monument of each claim is tied to the Northwest corner of Section 34, Township 3S, Range 15E, G&SRM, Gila County, Arizona, its distance as shown on the attached Certificate of Location. Bearings and distance are grid north.

Any overlap onto pre-existing lode claims, or Private Land, is acknowledged as non-locatable, and any overlapping portion is acknowledged as invalid.

Legend

- Corners
- End Centers
- ▲ Location Monuments
- County Line
- Claim Boundaries
- Section
- Township

1 in = 1,500 feet

0 0.3 0.6 Miles

Claims Filed By-
Kennecott Exploration Company
4700 Daybreak Parkway
South Jordan, UT 84009

When recorded return to:
Rio Tinto
Attn: Kennecott Exploration Company – Land Dept.
4700 Daybreak Parkway
South Jordan, UT 84009

ARIZONA NOTICE OF LOCATION
(LODE CLAIM)

NOTICE IS HEREBY GIVEN THAT KENNECOTT EXPLORATION COMPANY, whose mailing address is 4700 Daybreak Parkway, South Jordan, Utah 84009 by its undersigned officer, makes this location of the ST 576 Lode Mining Claim, in Gila County, Arizona.

The general course of the claim is from the East to West, and said claim is within the:

<u>Quarter</u>	<u>Section</u>	<u>Township</u>	<u>Range</u>
SW	16	4S	15E
Gila County, Arizona, G&SRM.			


This claim is 1500 feet in length and 600 feet in width. This Notice of Location is posted on the centerline of the claim. The claim runs from the location monument on which this notice is posted 1480 feet in an easterly direction to the East end line, and 20 feet in a Westerly direction to the West end line. The claim boundaries are marked by six monuments, one at each corner and one at the center of each endline. The location monument on which this notice is posted is situated within Section 16, T4S, R15E, Gila County, Arizona, G&SRM, and is approximately 4481 feet West and 19896 feet South from the NW corner of Section 34, T3S, R15E, Gila County, Arizona, G&SRM. Any overlaps onto pre-existing lode claims, private or State Land are acknowledged as pre-existing rights and that portion of said overlap is acknowledged as invalid.

The undersigned claims the ground as depicted on the map that is attached to a copy of this Notice of Location filed in the office of the Recorder, Gila County, Arizona.

The claim has been monumented in accordance with State and Federal law. Corner, end centers and location monuments are posts, 1-1/2" x 1-1/2" x 5' projecting at least 4' above the ground.

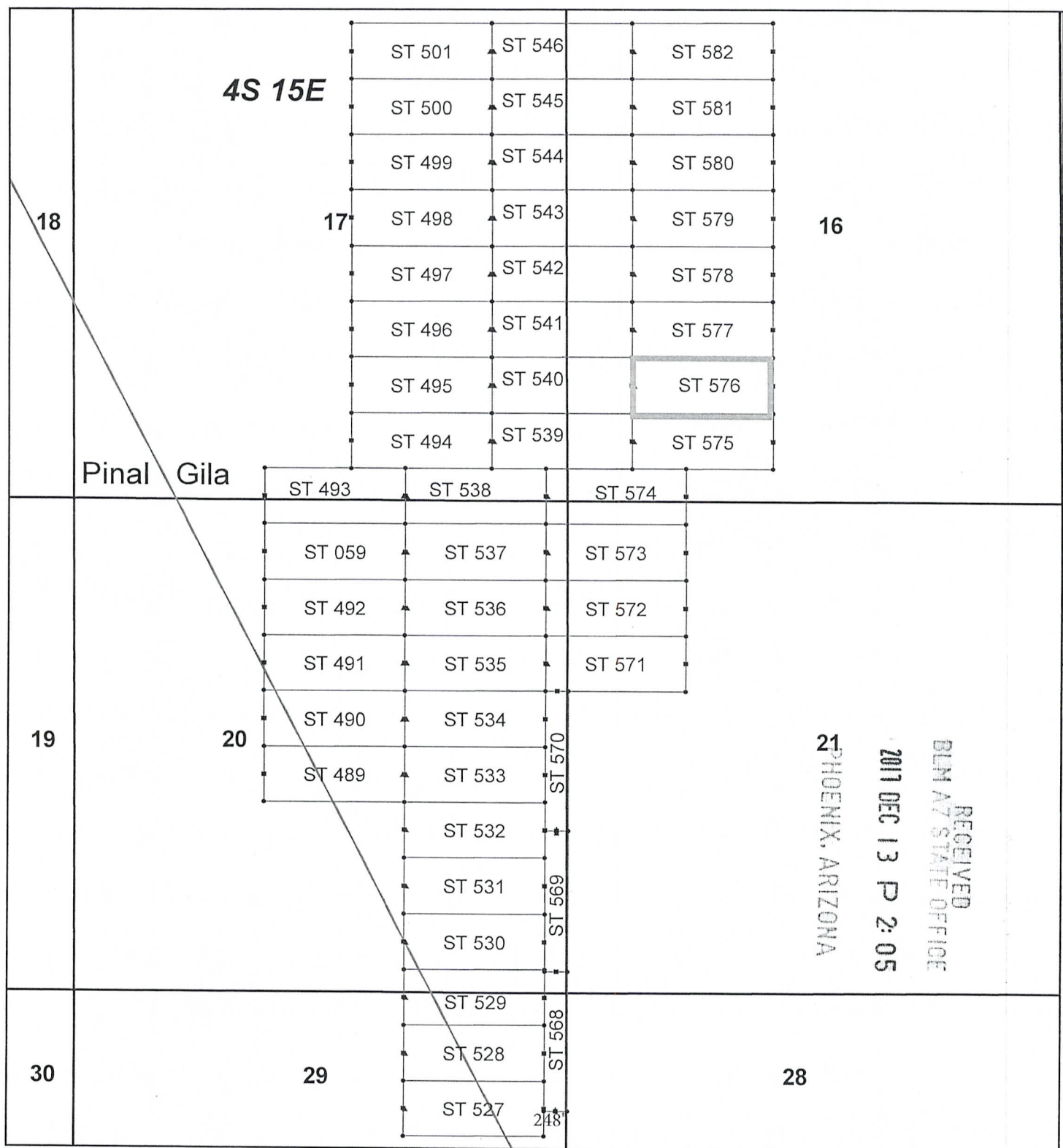
Located, dated and posted on the ground this 1st of December, 2017.

KENNECOTT EXPLORATION COMPANY


By: Erik Best, its Operating Officer

RECEIVED
BLM AZ STATE OFFICE
2017 DEC 13 P 2:05
PHOENIX, ARIZONA

AMC448139



Steamboat Claim Block, Arizona

Steamboat - ST Lode Mining Claims
T4S, R15E G&SRM
Pinal and Gila Counties, Arizona
Located Nov 30 - Dec 1, 2017

Monuments are 1-1/2" by 1-1/2" by 5' Wood Posts projecting at least four feet above the ground. Location Monuments are set 20' inside the Endline along the center of each claim, and are 1500' long X 600' wide unless otherwise depicted and as detailed in the attached Certificate of Location.

TIE POINT: The location monument of each claim is tied to the Northwest corner of Section 34, Township 3S, Range 15E, G&SRM, Gila County, Arizona, its distance as shown on the attached Certificate of Location. Bearings and distance are grid north.

Any overlap onto pre-existing lode claims, or Private Land, is acknowledged as non-locatable, and any overlapping portion is acknowledged as invalid.



Legend

- Corners
- End Centers
- ▲ Location Monuments
- County Line
- Claim Boundaries
- Section
- Township

1 in = 1,500 feet

0 0.3 0.6
Miles

Claims Filed By-
Kennecott Exploration Company
4700 Daybreak Parkway
South Jordan, UT 84009

When recorded return to:
Rio Tinto
Attn: Kennecott Exploration Company – Land Dept.
4700 Daybreak Parkway
South Jordan, UT 84009

ARIZONA NOTICE OF LOCATION
(LODE CLAIM)

NOTICE IS HEREBY GIVEN THAT KENNECOTT EXPLORATION COMPANY, whose mailing address is 4700 Daybreak Parkway, South Jordan, Utah 84009 by its undersigned officer, makes this location of the ST 577 Lode Mining Claim, in Gila County, Arizona.

The general course of the claim is from the East to West, and said claim is within the:

<u>Quarter</u>	<u>Section</u>	<u>Township</u>	<u>Range</u>
SW	16	4S	15E

Gila County, Arizona, G&SRM.

This claim is 1500 feet in length and 600 feet in width. This Notice of Location is posted on the centerline of the claim. The claim runs from the location monument on which this notice is posted 1480 feet in an easterly direction to the East end line, and 20 feet in a Westerly direction to the West end line. The claim boundaries are marked by six monuments, one at each corner and one at the center of each endline. The location monument on which this notice is posted is situated within Section 16, T4S, R15E, Gila County, Arizona, G&SRM, and is approximately 4482 feet West and 19297 feet South from the NW corner of Section 34, T3S, R15E, Gila County, Arizona, G&SRM. Any overlaps onto pre-existing lode claims, private or State Land are acknowledged as pre-existing rights and that portion of said overlap is acknowledged as invalid.

The undersigned claims the ground as depicted on the map that is attached to a copy of this Notice of Location filed in the office of the Recorder, Gila County, Arizona.

The claim has been monumented in accordance with State and Federal law. Corner, end centers and location monuments are posts, 1-1/2" x 1-1/2" x 5' projecting at least 4' above the ground.

Located, dated and posted on the ground this 1st of December, 2017.

KENNECOTT EXPLORATION COMPANY

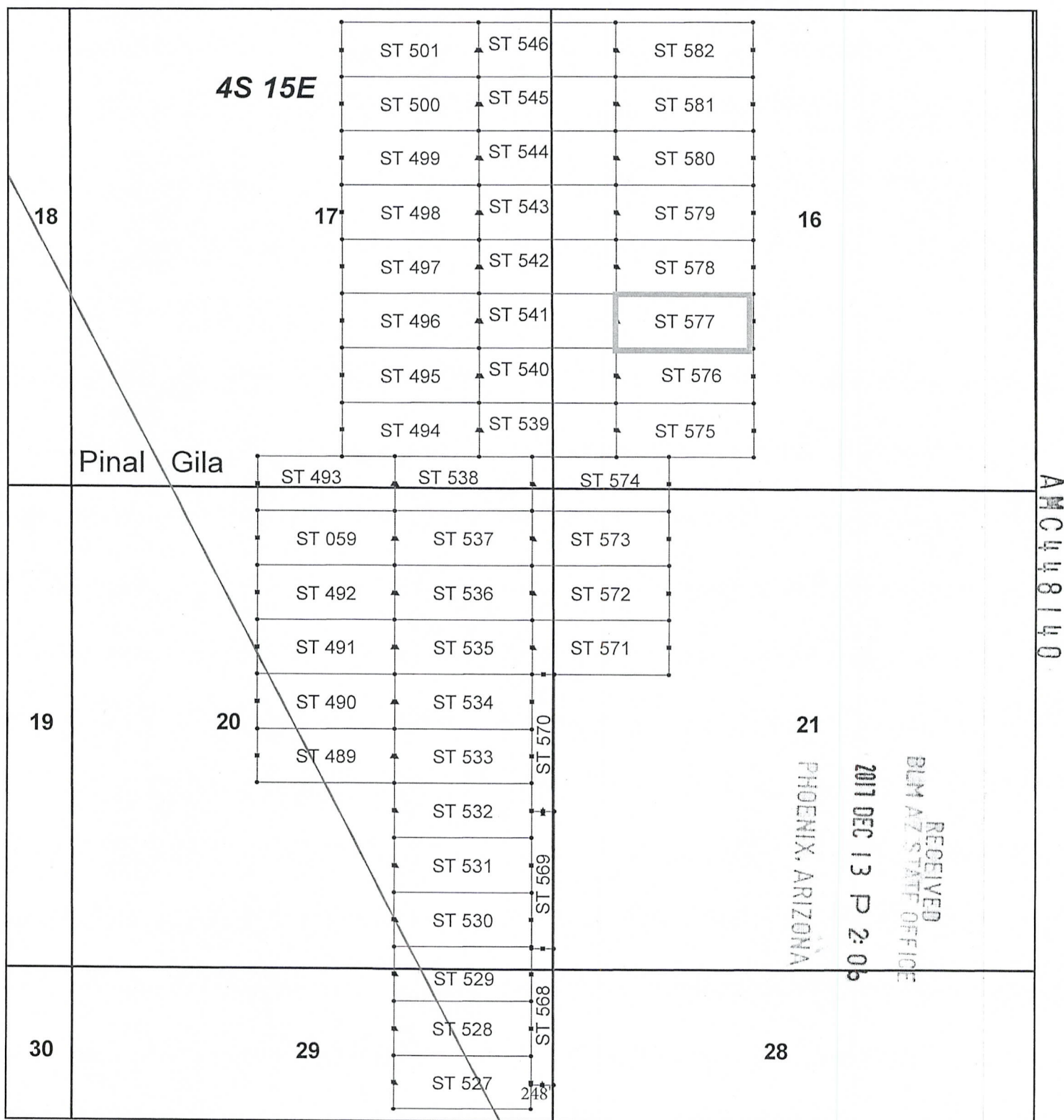


By: Erik Best, its Operating Officer

PHOENIX, ARIZONA

RECEIVED
BLM AZ STATE OFFICE
2017 DEC 13 P 2:06

AMC448140



Claims Filed By-
Kennecott Exploration Company
4700 Daybreak Parkway
South Jordan, UT 84009

When recorded return to:
Rio Tinto
Attn: Kennecott Exploration Company – Land Dept.
4700 Daybreak Parkway
South Jordan, UT 84009

ARIZONA NOTICE OF LOCATION
(LODE CLAIM)

NOTICE IS HEREBY GIVEN THAT KENNECOTT EXPLORATION COMPANY, whose mailing address is 4700 Daybreak Parkway, South Jordan, Utah 84009 by its undersigned officer, makes this location of the ST 578 Lode Mining Claim, in Gila County, Arizona.

The general course of the claim is from the East to West, and said claim is within the:

<u>Quarter</u>	<u>Section</u>	<u>Township</u>	<u>Range</u>
SW	16	4S	15E
NW	16	4S	15E

Gila County, Arizona, G&SRM.

This claim is 1500 feet in length and 600 feet in width. This Notice of Location is posted on the centerline of the claim. The claim runs from the location monument on which this notice is posted 1480 feet in an easterly direction to the East end line, and 20 feet in a Westerly direction to the West end line. The claim boundaries are marked by six monuments, one at each corner and one at the center of each endline. The location monument on which this notice is posted is situated within Section 16, T4S, R15E, Gila County, Arizona, G&SRM, and is approximately 4483 feet West and 18699 feet South from the NW corner of Section 34, T3S, R15E, Gila County, Arizona, G&SRM. Any overlaps onto pre-existing lode claims, private or State Land are acknowledged as pre-existing rights and that portion of said overlap is acknowledged as invalid.

The undersigned claims the ground as depicted on the map that is attached to a copy of this Notice of Location filed in the office of the Recorder, Gila County, Arizona.

The claim has been monumented in accordance with State and Federal law. Corner, end centers and location monuments are posts, 1-1/2" x 1-1/2" x 5' projecting at least 4' above the ground.

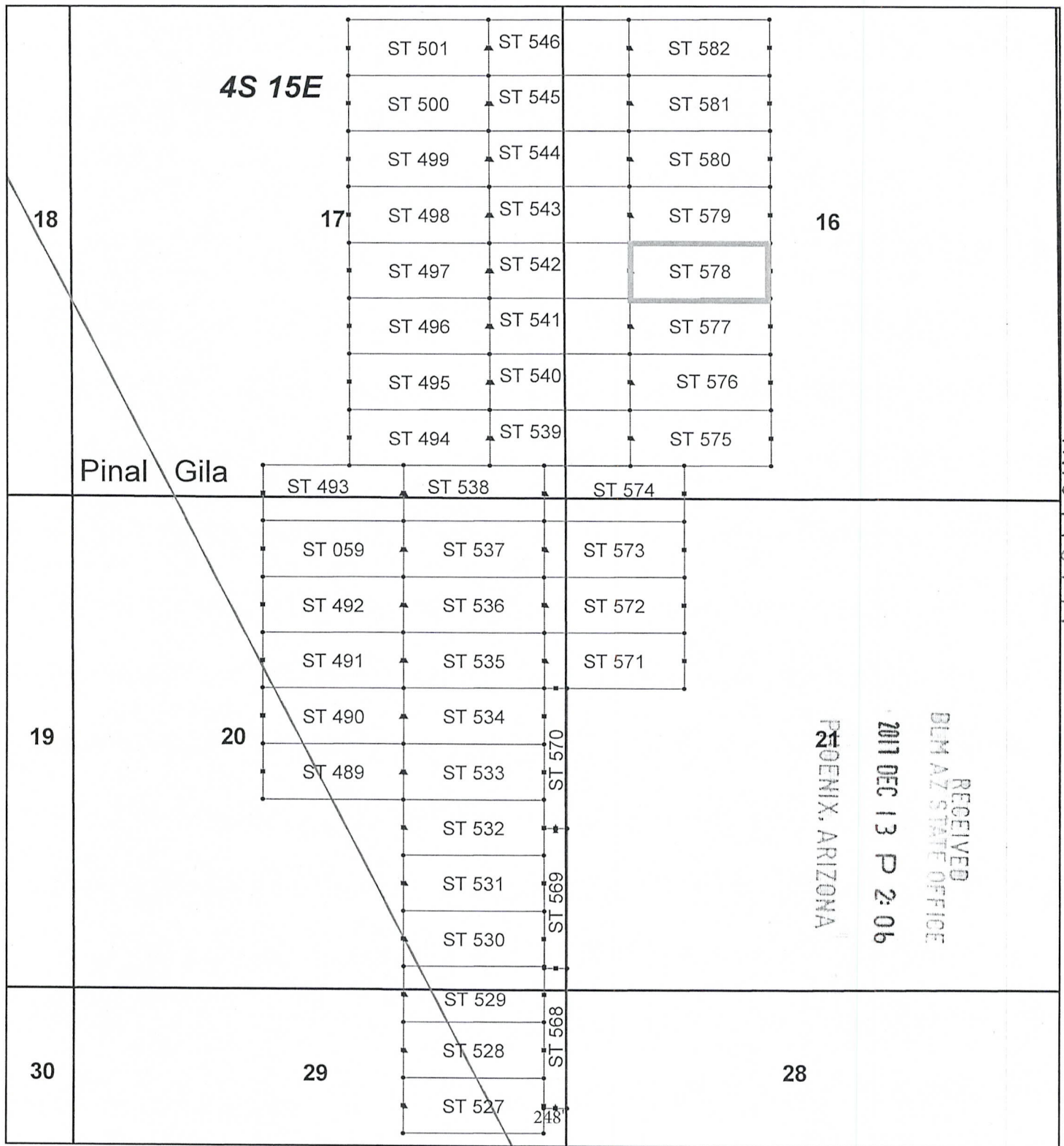
Located, dated and posted on the ground this 1st of December, 2017.

KENNECOTT EXPLORATION COMPANY


By: Erik Best, its Operating Officer

RECEIVED
BLM AZ STATE OFFICE
2017 DEC 13 P 2:06
PHOENIX, ARIZONA

AMC 448141



Steamboat Claim Block, Arizona

Steamboat - ST Lode Mining Claims
T4S, R15E G&SRM
Pinal and Gila Counties, Arizona
Located Nov 30 - Dec 1, 2017

Monuments are 1-1/2" by 1-1/2" by 5' Wood Posts projecting at least four feet above the ground. Location Monuments are set 20' inside the Endline along the center of each claim, and are 1500' long X 600' wide unless otherwise depicted and as detailed in the attached Certificate of Location.

TIE POINT: The location monument of each claim is tied to the Northwest corner of Section 34, Township 3S, Range 15E, G&SRM, Gila County, Arizona, its distance as shown on the attached Certificate of Location. Bearings and distance are grid north.

Any overlap onto pre-existing lode claims, or Private Land, is acknowledged as non-locatable, and any overlapping portion is acknowledged as invalid.

Legend

- Corners
- End Centers
- ▲ Location Monuments
- County Line
- Claim Boundaries
- Section
- Township

1 in = 1,500 feet

0 0.3 0.6 Miles

Claims Filed By-
Kennecott Exploration Company
4700 Daybreak Parkway
South Jordan, UT 84009

When recorded return to:
Rio Tinto
Attn: Kennecott Exploration Company – Land Dept.
4700 Daybreak Parkway
South Jordan, UT 84009

ARIZONA NOTICE OF LOCATION
(LODE CLAIM)

NOTICE IS HEREBY GIVEN THAT KENNECOTT EXPLORATION COMPANY, whose mailing address is 4700 Daybreak Parkway, South Jordan, Utah 84009 by its undersigned officer, makes this location of the ST 579 Lode Mining Claim, in Gila County, Arizona.

The general course of the claim is from the East to West, and said claim is within the:

<u>Quarter</u>	<u>Section</u>	<u>Township</u>	<u>Range</u>
NW	16	4S	15E

Gila County, Arizona, G&SRM.

This claim is 1500 feet in length and 600 feet in width. This Notice of Location is posted on the centerline of the claim. The claim runs from the location monument on which this notice is posted 1480 feet in an easterly direction to the East end line, and 20 feet in a Westerly direction to the West end line. The claim boundaries are marked by six monuments, one at each corner and one at the center of each endline. The location monument on which this notice is posted is situated within Section 16, T4S, R15E, Gila County, Arizona, G&SRM, and is approximately 4484 feet West and 18101 feet South from the NW corner of Section 34, T3S, R15E, Gila County, Arizona, G&SRM. Any overlaps onto pre-existing lode claims, private or State Land are acknowledged as pre-existing rights and that portion of said overlap is acknowledged as invalid.

The undersigned claims the ground as depicted on the map that is attached to a copy of this Notice of Location filed in the office of the Recorder, Gila County, Arizona.

The claim has been monumented in accordance with State and Federal law. Corner, end centers and location monuments are posts, 1-1/2" x 1-1/2" x 5' projecting at least 4' above the ground.

Located, dated and posted on the ground this 1st of December, 2017.

KENNECOTT EXPLORATION COMPANY



By: Erik Best, its Operating Officer

PHOENIX, ARIZONA

RECEIVED
BLM AZ STATE OFFICE
2017 DEC 13 P 2:06

AMC448142

When recorded return to:
Rio Tinto
Attn: Kennecott Exploration Company – Land Dept.
4700 Daybreak Parkway
South Jordan, UT 84009

ARIZONA NOTICE OF LOCATION
(LODE CLAIM)

NOTICE IS HEREBY GIVEN THAT KENNECOTT EXPLORATION COMPANY, whose mailing address is 4700 Daybreak Parkway, South Jordan, Utah 84009 by its undersigned officer, makes this location of the ST 580 Lode Mining Claim, in Gila County, Arizona.

The general course of the claim is from the East to West, and said claim is within the:

<u>Quarter</u>	<u>Section</u>	<u>Township</u>	<u>Range</u>
NW	16	4S	15E
Gila County, Arizona, G&SRM.			

This claim is 1500 feet in length and 600 feet in width. This Notice of Location is posted on the centerline of the claim. The claim runs from the location monument on which this notice is posted 1480 feet in an easterly direction to the East end line, and 20 feet in a Westerly direction to the West end line. The claim boundaries are marked by six monuments, one at each corner and one at the center of each endline. The location monument on which this notice is posted is situated within Section 16, T4S, R15E, Gila County, Arizona, G&SRM, and is approximately 4485 feet West and 17503 feet South from the NW corner of Section 34, T3S, R15E, Gila County, Arizona, G&SRM. Any overlaps onto pre-existing lode claims, private or State Land are acknowledged as pre-existing rights and that portion of said overlap is acknowledged as invalid.

The undersigned claims the ground as depicted on the map that is attached to a copy of this Notice of Location filed in the office of the Recorder, Gila County, Arizona.

The claim has been monumented in accordance with State and Federal law. Corner, end centers and location monuments are posts, 1-1/2" x 1-1/2" x 5' projecting at least 4' above the ground.

Located, dated and posted on the ground this 1st of December, 2017.

KENNECOTT EXPLORATION COMPANY



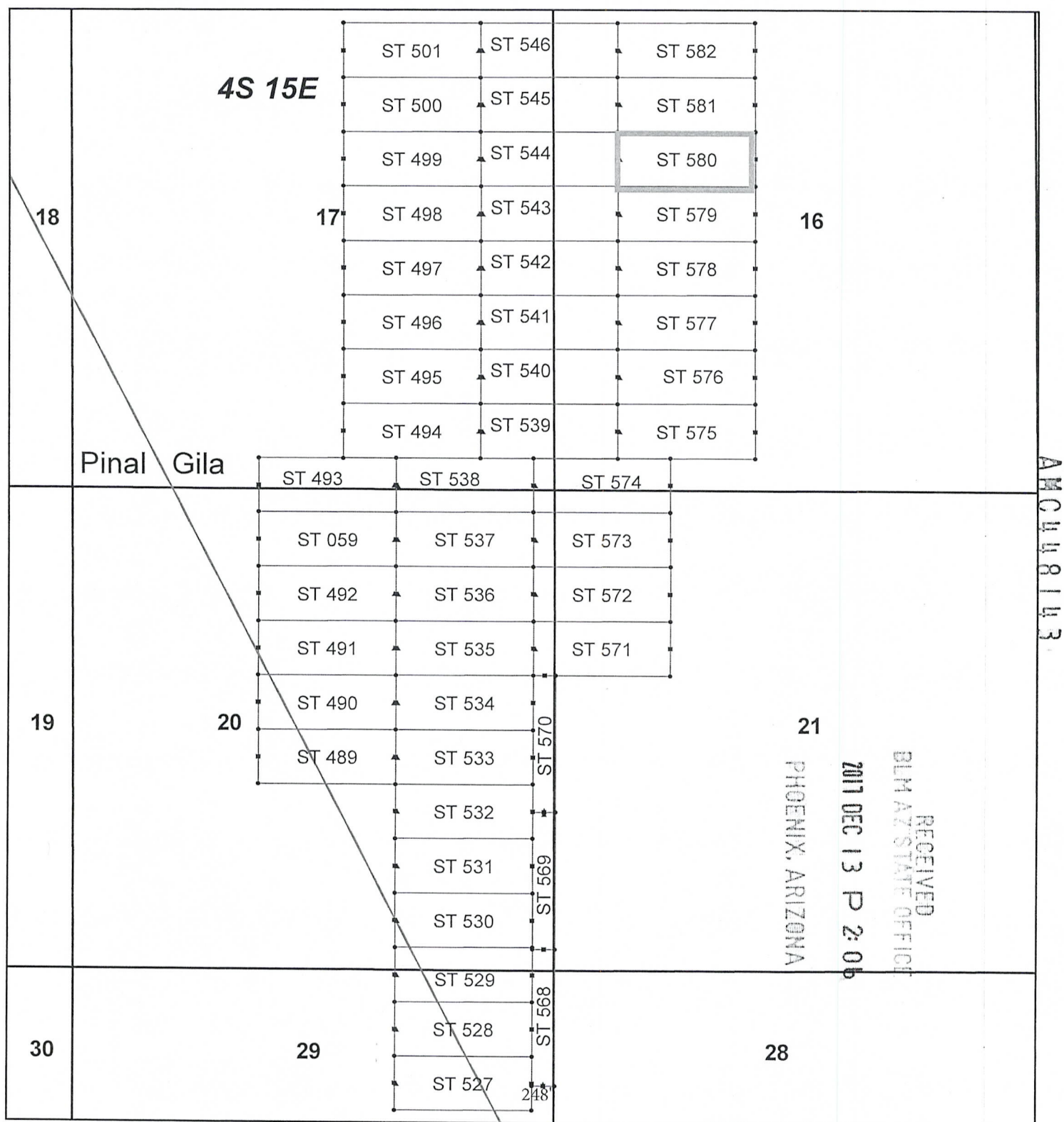
By: Erik Best, its Operating Officer

PHOENIX, ARIZONA

2017 DEC 13 P 2:06

RECEIVED
BLM AZ STATE OFFICE

AMC448143



Steamboat Claim Block, Arizona

Steamboat - ST Lode Mining Claims
T4S, R15E G&SRM
Pinal and Gila Counties, Arizona
Located Nov 30 - Dec 1, 2017

Monuments are 1-1/2" by 1-1/2" by 5' Wood Posts projecting at least four feet above the ground. Location Monuments are set 20' inside the Endline along the center of each claim, and are 1500' long X 600' wide unless otherwise depicted and as detailed in the attached Certificate of Location.


TIE POINT: The location monument of each claim is tied to the Northwest corner of Section 34, Township 3S, Range 15E, G&SRM, Gila County, Arizona, its distance as shown on the attached Certificate of Location. Bearings and distance are grid north.

Any overlap onto pre-existing lodge claims, or Private Land, is acknowledged as non-locatable, and any overlapping portion is acknowledged as invalid.



Legend

- Corners
 - End Centers
 - ▲ Location Monuments
- County Line
- Claim Boundaries
- Section
- Township

$$1 \text{ in} = 1,500 \text{ feet}$$


Claims Filed By-
Kennecott Exploration Company
4700 Daybreak Parkway
South Jordan, UT 84009

When recorded return to:
Rio Tinto
Attn: Kennecott Exploration Company – Land Dept.
4700 Daybreak Parkway
South Jordan, UT 84009

ARIZONA NOTICE OF LOCATION
(LODE CLAIM)

NOTICE IS HEREBY GIVEN THAT KENNECOTT EXPLORATION COMPANY, whose mailing address is 4700 Daybreak Parkway, South Jordan, Utah 84009 by its undersigned officer, makes this location of the ST 581 Lode Mining Claim, in Gila County, Arizona.

The general course of the claim is from the East to West, and said claim is within the:

<u>Quarter</u>	<u>Section</u>	<u>Township</u>	<u>Range</u>
NW	16	4S	15E
Gila County, Arizona, G&SRM.			

This claim is 1500 feet in length and 600 feet in width. This Notice of Location is posted on the centerline of the claim. The claim runs from the location monument on which this notice is posted 1480 feet in an easterly direction to the East end line, and 20 feet in a Westerly direction to the West end line. The claim boundaries are marked by six monuments, one at each corner and one at the center of each endline. The location monument on which this notice is posted is situated within Section 16, T4S, R15E, Gila County, Arizona, G&SRM, and is approximately 4486 feet West and 16905 feet South from the NW corner of Section 34, T3S, R15E, Gila County, Arizona, G&SRM. Any overlaps onto pre-existing lode claims, private or State Land are acknowledged as pre-existing rights and that portion of said overlap is acknowledged as invalid.

The undersigned claims the ground as depicted on the map that is attached to a copy of this Notice of Location filed in the office of the Recorder, Gila County, Arizona.

The claim has been monumented in accordance with State and Federal law. Corner, end centers and location monuments are posts, 1-1/2" x 1-1/2" x 5' projecting at least 4' above the ground.

Located, dated and posted on the ground this 1st of December, 2017.

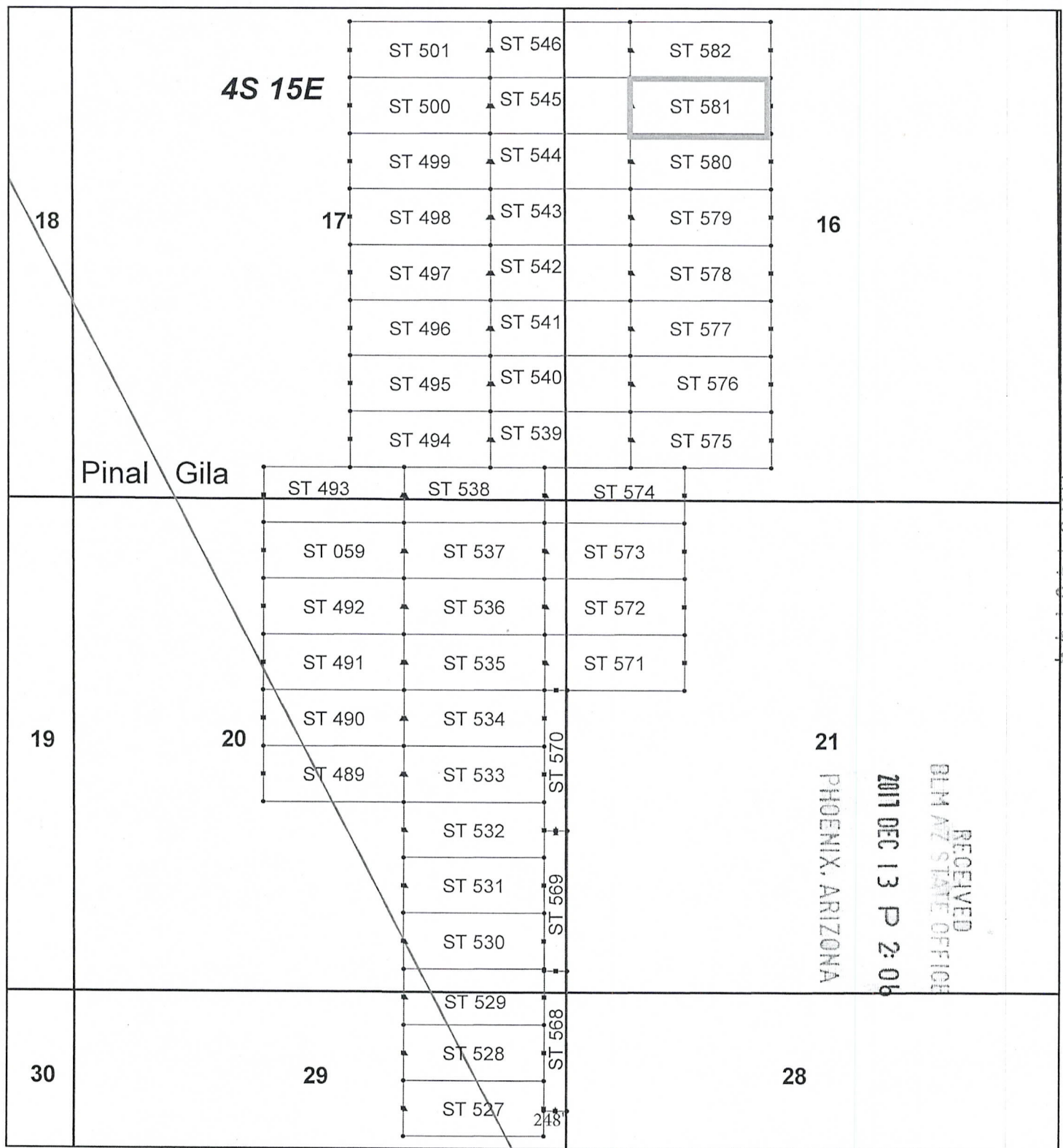
KENNECOTT EXPLORATION COMPANY



By: Erik Best, its Operating Officer

RECEIVED
BLM AZ STATE OFFICE
2017 DEC 13 P 2:06
PHOENIX, ARIZONA

AMC448144



Steamboat Claim Block, Arizona

Steamboat - ST Lode Mining Claims
T4S, R15E G&SRM
Pinal and Gila Counties, Arizona
Located Nov 30 - Dec 1, 2017

Monuments are 1-1/2" by 1-1/2" by 5' Wood Posts projecting at least four feet above the ground. Location Monuments are set 20' inside the Endline along the center of each claim, and are 1500' long X 600' wide unless otherwise depicted and as detailed in the attached Certificate of Location.

TIE POINT: The location monument of each claim is tied to the Northwest corner of Section 34, Township 3S, Range 15E, G&SRM, Gila County, Arizona, its distance as shown on the attached Certificate of Location. Bearings and distance are grid north.

Any overlap onto pre-existing lode claims, or Private Land, is acknowledged as non-locatable, and any overlapping portion is acknowledged as invalid.



Legend

- Corners
- End Centers
- ▲ Location Monuments
- County Line
- Claim Boundaries
- Section
- Township

1 in = 1,500 feet

0 0.3 0.6
Miles

Claims Filed By-
Kennecott Exploration Company
4700 Daybreak Parkway
South Jordan, UT 84009

When recorded return to:
Rio Tinto
Attn: Kennecott Exploration Company – Land Dept.
4700 Daybreak Parkway
South Jordan, UT 84009

ARIZONA NOTICE OF LOCATION
(LODE CLAIM)

NOTICE IS HEREBY GIVEN THAT KENNECOTT EXPLORATION COMPANY, whose mailing address is 4700 Daybreak Parkway, South Jordan, Utah 84009 by its undersigned officer, makes this location of the ST 582 Lode Mining Claim, in Gila County, Arizona.

The general course of the claim is from the East to West, and said claim is within the:

<u>Quarter</u>	<u>Section</u>	<u>Township</u>	<u>Range</u>
NW	16	4S	15E
Gila County, Arizona, G&SRM.			

This claim is 1500 feet in length and 600 feet in width. This Notice of Location is posted on the centerline of the claim. The claim runs from the location monument on which this notice is posted 1480 feet in an easterly direction to the East end line, and 20 feet in a Westerly direction to the West end line. The claim boundaries are marked by six monuments, one at each corner and one at the center of each endline. The location monument on which this notice is posted is situated within Section 16, T4S, R15E, Gila County, Arizona, G&SRM, and is approximately 4487 feet West and 16306 feet South from the NW corner of Section 34, T3S, R15E, Gila County, Arizona, G&SRM. Any overlaps onto pre-existing lode claims, private or State Land are acknowledged as pre-existing rights and that portion of said overlap is acknowledged as invalid.

The undersigned claims the ground as depicted on the map that is attached to a copy of this Notice of Location filed in the office of the Recorder, Gila County, Arizona.

The claim has been monumented in accordance with State and Federal law. Corner, end centers and location monuments are posts, 1-1/2" x 1-1/2" x 5' projecting at least 4' above the ground.

Located, dated and posted on the ground this 1st of December, 2017.

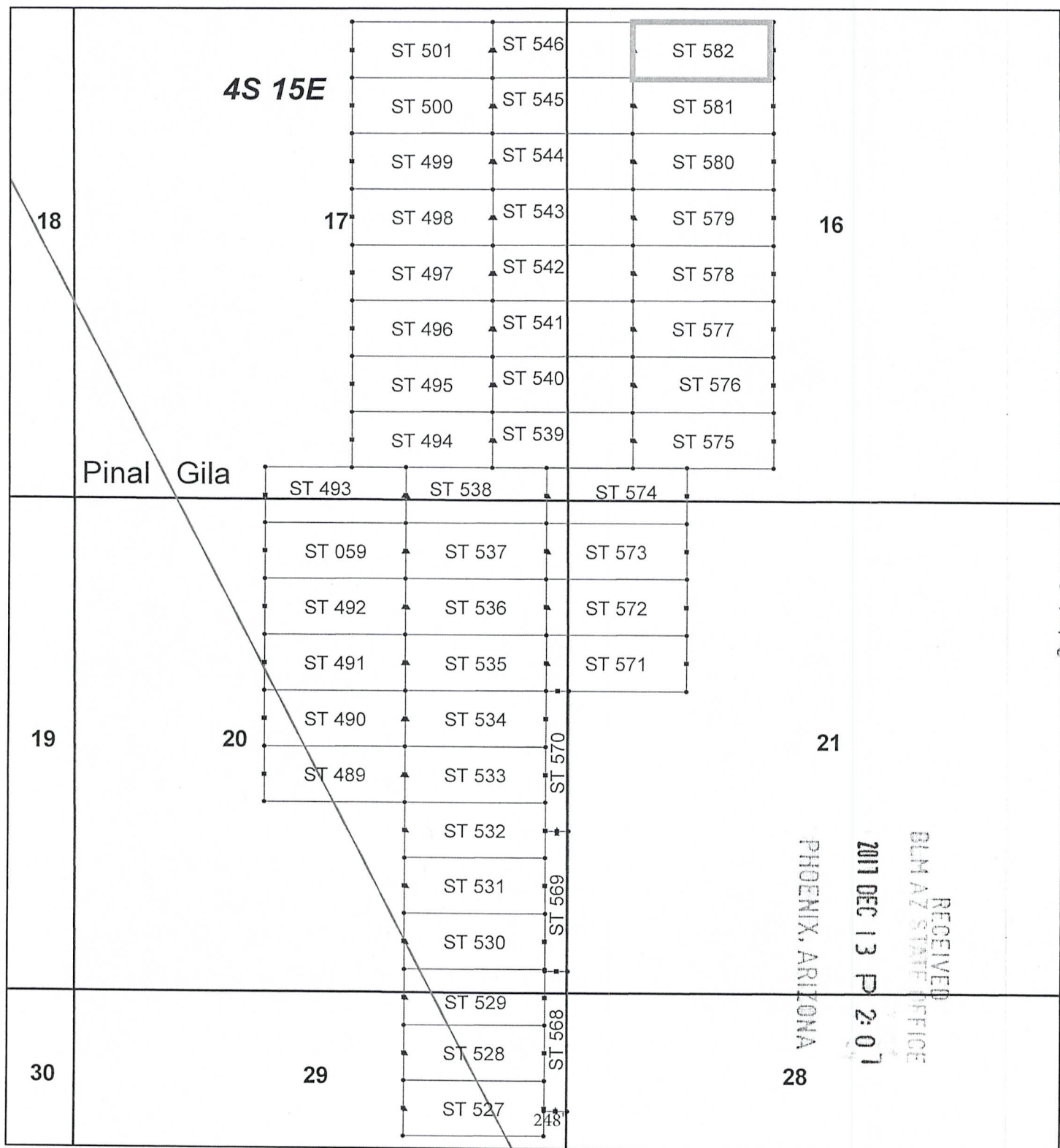
KENNECOTT EXPLORATION COMPANY



By: Erik Best, its Operating Officer

RECEIVED
BLM AZ STATE OFFICE
2017 DEC 13 P 2:06
PHOENIX, ARIZONA

AMC448145



Steamboat Claim Block, Arizona

Steamboat - ST Lode Mining Claims

T4S, R15E G&SRM

Pinal and Gila Counties, Arizona

Located Nov 30 - Dec 1, 2017

Monuments are 1-1/2" by 1-1/2" by 5' Wood Posts projecting at least four feet above the ground. Location Monuments are set 20' inside the Endline along the center of each claim, and are 1500' long X 600' wide unless otherwise depicted and as detailed in the attached Certificate of Location.

TIE POINT: The location monument of each claim is tied to the Northwest corner of Section 34, Township 3S, Range 15E, G&SRM, Gila County, Arizona, its distance as shown on the attached Certificate of Location. Bearings and distance are grid north.

Any overlap onto pre-existing lode claims, or Private Land, is acknowledged as non-locatable, and any overlapping portion is acknowledged as invalid.



Legend

- Corners
- End Centers
- ▲ Location Monuments
- County Line
- Claim Boundaries
- Section
- Township

1 in = 1,500 feet

0 0.3 0.6
Miles

Claims Filed By-
Kennecott Exploration Company
4700 Daybreak Parkway
South Jordan, UT 84009

RUN TIME: 02:42 PM

DEPARTMENT OF INTERIOR
BUREAU OF LAND MANAGEMENT

RUN DATE: 12/27/2017
Page 1 of 1

Input Parameters for Geographic Report with Land

System Id = CR

Admin State = AZ

Geo State =

Casetype Begins With

Case Disp Txt = AUTHORIZED, CANCELLED, EXPIRED, PENDING, REJECTED, VOID, WITHDRAWN

Mer Twp Rng =

Section =

Mtrs = 14 0040S 0150E 016, 14 0040S 0150E 017, 14 0040S 0150E 020, 14 0040S 0150E 021, 14 0040S 0150E 029, 14 0040S 0150E 999

Commodity =

Commodity Txt =

Pending Org =

Pend Org Decode =

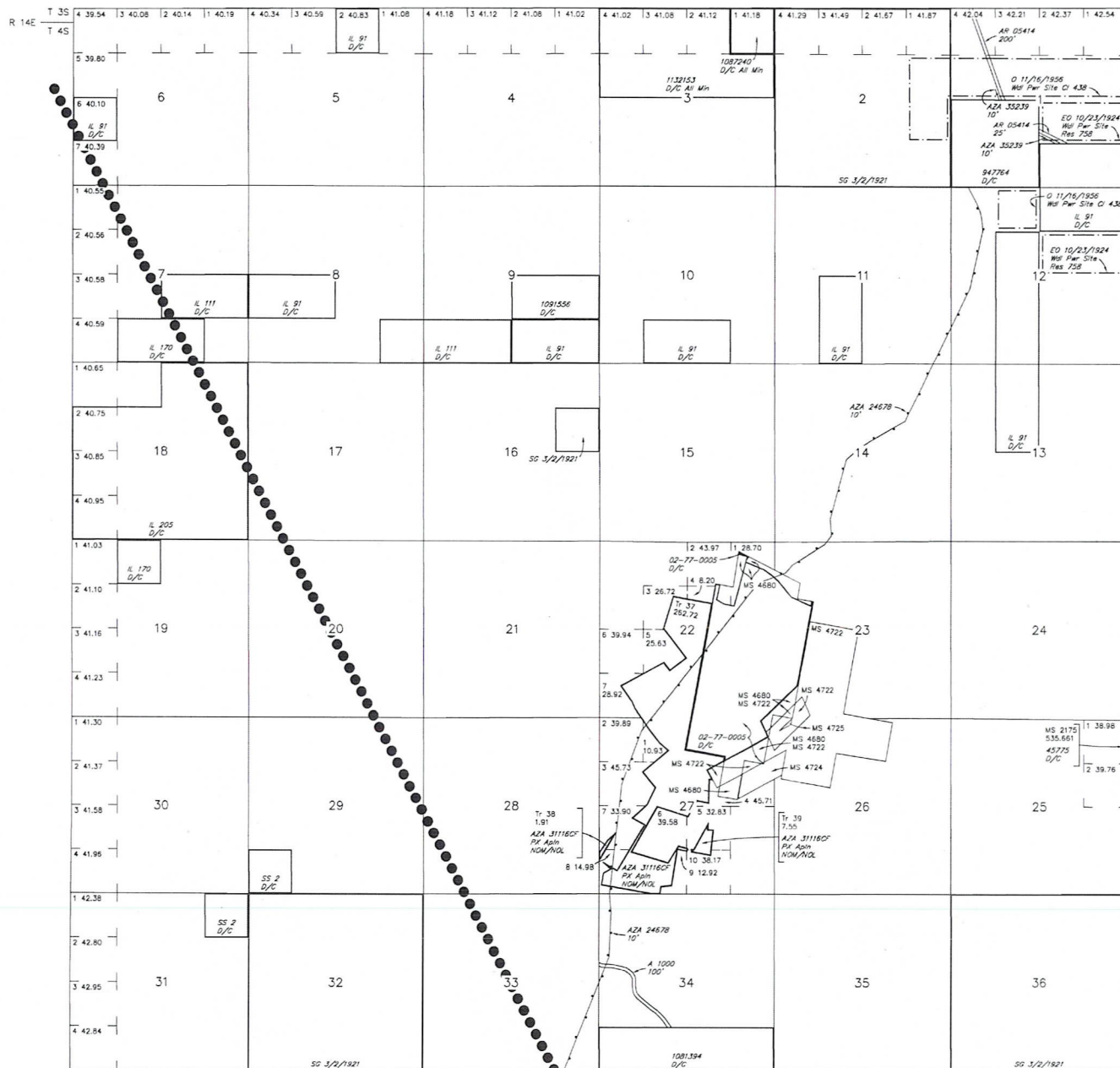
Total Rows Returned: 0

NO WARRANTY IS MADE BY BLM FOR USE OF THE DATA
FOR PURPOSES NOT INTENDED BY BLM

PINAL / GILA COUNTY
TUCSON FIELD OFFICE


[illegible]

MDS 673 SE



Lat 33°01'50"N
Long 110°45'04"W

PINAL	GILA
021	007



WARNING STATEMENT

This plot is the Bureau's Record of Title, and should be used only as a graphic display of the township survey data. Records hereon do not reflect title changes which may have been effected by lateral movements of rivers or other bodies of water. Refer to the cadastral surveys for official survey information.

CURRENT TO	NW	GSR Mer
4-8-2015	ACAD	T 4 S
		R 15 E

GSR	Mer
T	4 S
R	15 E

FedEx

Express



FedEx carbon-neutral
envelope shipping

RECEIVED
2011 DEC 13 10:45
TAMU, ARIZONA

278
1.3
16:30
D

Reusable

Part # 155148V-434 RITZ APV EXP 12/17

<p>ORIGIN: ID:BTFA (807) 204-2424 RITZ INTO SERVICES 4700 W. DAVENPORT PARKWAY SOUTH JORDAN, UT 84095 UNITED STATES US</p>	<p>SHIP DATE: 12DEC17 ACTWGT: 1.00 LB 7.00 OZ DIM: 04x13x2/CM-13108</p>
<p>TO: BUREAU OF LAND MANAGEMENT ARIZONA STATE OFFICE ONE NORTH CENTRAL AVENUE SUITE 800 PHOENIX AZ 85004</p>	
<p>REF: DONNA FISCHER</p>	

TRK# 6825 5977 6418
 0201

FRI - 15 DEC 4:30P
 EXPRESS SAVER

85004
 PHOENIX AZ

EXPRESS

Align bottom of peel-and-stick airbill or pouch here.



Helping the environment.

When you use envelopes that are part of our FedEx carbon-neutral envelope shipping program, you're helping support sustainable projects like wind farms and reforestation. Our investments in these projects help neutralize the carbon emitted when shipping, all at no extra cost to you. Now that's a breath of fresh air.

See how FedEx connects the world in responsible and resourceful ways at earthsmart.fedex.com. Join our efforts by recycling this envelope.



Extremely Urgent

For FedEx Express® Shipments Only

Contents should be compatible with the container and packed securely. For shipping terms and conditions and our limits of liability, refer to the applicable FedEx Express shipping document, the current FedEx Service Guide, or conditions of carriage.

For more information on FedEx Express services, solutions, and shipping locations, go to fedex.com, or contact your nearest FedEx location.

© 2013 FedEx 158011 REV 9/13

PINAL / GILA COUNTY
TUCSON FIELD OFFICE

[illegible]

MDS 673 SE



SCALE in chains

SCALE in chains

WARNING STATEMENT
This plat is the Bureau's Record of Title, and should be used only as a graphic display of the township survey data. Records hereon do not reflect title changes which may have been effected by lateral movements of rivers or other bodies of water. Refer to the cadastral surveys for official survey information.

Lat 33°01'50"N
Long 110°45'04"W

CURRENT TO	NW	GSR Mer
4-8-2015	ACAD	T 4 S
		R 15 E